

United States Department of the Interior
National Park Service

National Register of Historic Places Registration Form

1. Name of Property

Historic name: Portland Historic District (Boundary Increase, Additional Documentation)

Other names/site number: See Description Inventory

Name of related multiple property listing: NA

2. Location

Street & number: Roughly bounded by West Market St. to the south, I-264 to the west, I-64 and the Ohio River to the north, and the Louisville and Indiana Railroad Line to the east

City or town: Louisville

State: Kentucky

County: Jefferson

Not For Publication:

Vicinity:

3. State/Federal Agency Certification

As the designated authority under the National Historic Preservation Act, as amended,

I hereby certify that this X nomination request for determination of eligibility meets the documentation standards for registering properties in the National Register of Historic Places and meets the procedural and professional requirements set forth in 36 CFR Part 60.

In my opinion, the property X meets does not meet the National Register Criteria. I recommend that this property be considered significant at the following level(s) of significance:

 national statewide X local

Applicable National Register Criteria:

X A B C D

Signature of certifying official/Title: **Craig Potts/SHPO** Date _____
Kentucky Heritage Council/State Historic Preservation Office _____
State or Federal agency/bureau or Tribal Government

In my opinion, the property meets does not meet the National Register criteria.

Signature of commenting official: Date _____
Title : State or Federal agency/bureau or Tribal Government

Portland Historic District (Boundary Increase,
Additional Documentation)

Name of Property

Jefferson County,
Kentucky
County and State

4. National Park Service Certification

I hereby certify that this property is:

- ☐ entered in the National Register
☐ determined eligible for the National Register
☐ determined not eligible for the National Register
☐ removed from the National Register
☐ other (explain:) _____

Signature of the Keeper

Date of Action

5. Classification

Ownership of Property

- Private: ☒
Public – Local ☒
Public – State ☐
Public – Federal ☐

Category of Property

- Building(s) ☐
District ☒
Site ☐
Structure ☐
Object ☐

Number of Resources within Property

Contributing	Noncontributing	
<u>3502</u>	<u>490</u>	buildings
<u>13</u>	<u>945</u>	sites
<u> </u>	<u>5</u>	structures
<u> </u>	<u>2</u>	objects
<u>3515</u>	<u>1442</u>	Total

Portland Historic District (Boundary Increase,
Additional Documentation)

Name of Property

Jefferson County,
Kentucky
County and State

Number of contributing resources previously listed in the National Register 189 **That**
number includes 137 contributing buildings in the Portland Historic District and 52 individually
listed properties scattered throughout the proposed larger district boundary.

6. Function or Use

Historic Functions

DOMESTIC/single dwelling

DOMESTIC/multiple dwelling

COMMERCE/TRADE/Specialty Store

COMMERCE/TRADE/Warehouse

SOCIAL/Meeting Hall

EDUCATION/School

RELIGION/Religious Facility

FUNERARY/cemetery

INDUSTRY/Manufacturing Facility

INDUSTRY/Industrial Storage

HEALTH CARE/Hospital

LANDSCAPE/Parking Lot

LANDSCAPE/Park

Current Functions

DOMESTIC/single dwelling

DOMESTIC/multiple dwelling

COMMERCE/TRADE/Specialty Store

COMMERCE/TRADE/Warehouse

SOCIAL/Meeting Hall

EDUCATION/School

RELIGION/Religious Facility

FUNERARY/cemetery

RECREATION & CULTURE/Museum

INDUSTRY/Manufacturing Facility

INDUSTRY/Industrial Storage

HEALTH CARE/Hospital

LANDSCAPE/Parking Lot

LANDSCAPE/Park

VACANT/NOT IN USE

Portland Historic District (Boundary Increase,
Additional Documentation)

Name of Property

Jefferson County,
Kentucky

County and State

7. Description

Architectural Classification

MID-19th CENTURY/Greek Revival

LATE VICTORIAN/Queen Anne

LATE VICTORIAN/Italianate

LATE VICTORIAN/Romanesque

LATE 19th AND 20TH CENTURY REVIVALS/Colonial Revival

LATE 19th AND 20TH CENTURY REVIVALS/Dutch Colonial Revival

LATE 19th AND 20TH CENTURY REVIVALS/Tudor Revival

LATE 19TH AND EARLY 20TH CENTURY AMERICAN MOVEMENTS/Commercial Style

LATE 19TH AND EARLY 20TH CENTURY AMERICAN

MOVEMENTS/Bungalow/Craftsman

OTHER/Vernacular/Various Styles

Materials:

Principal exterior materials of the property:

Foundation: Stone, Concrete, Brick

Walls: Brick, Weatherboard, Synthetics

Roof: Metal, Asphalt, Synthetics

Portland Historic District (Boundary Increase,
Additional Documentation)

Name of Property

Jefferson County,
Kentucky
County and State

Narrative Description

Summary Paragraph

This nomination proposes to expand the boundaries of the Portland Historic District (NR #80001615). The listed Portland Historic District is roughly bounded by N. 33rd St on the east, I-64 to the north, N. 37th St. to the west, and Pflanz Ave. to the south. The district includes roughly 51 acres with 137 Contributing resources. In addition to the 137 Contributing resources to the existing Portland Historic District, the expanded district encompasses an additional 52 resources, either individually listed or Contributing to other districts, such as the Lower West Market Street Historic District.¹ This expansion seeks to enlarge the boundary of the Portland Historic District to encompass the majority of the neighborhood. The new district boundary roughly is defined by West Market Street, Interstates 64 and 264, and the Louisville and Indiana Railroad. The larger district consists of single-family and multi-family residences, schools, religious facilities, commercial and industrial buildings, recreational facilities, and significant thoroughfares and landscapes. The area proposed for the expansion of the Portland Historic District adds approximately 1,137 acres (1,188 acres total), 3,378 Contributing Resources (3,515 total), and 1,410 Non-Contributing Resources (1,442 total). These numbers include the re-classification of resources from the original district listing to update their Contributing status. This Boundary Increase also extends the Period of Significance from 1812-1976, beginning with the construction of the Squire Earick House, the earliest known building in Portland, and ending with 1976, bringing it up to the fifty-year threshold. The district physically shows how an autonomous community began as a rival with Louisville for river commerce, and eventually was absorbed into Louisville as a West End neighborhood.



Louisville Neighborhoods

¹ National Register of Historic Places, Lower Market Street Historic District, Jefferson County, Kentucky, National Register #82001561; This data was gathered with help from the Kentucky Heritage Council's Survey Coordinator.

Portland Historic District (Boundary Increase,
Additional Documentation)

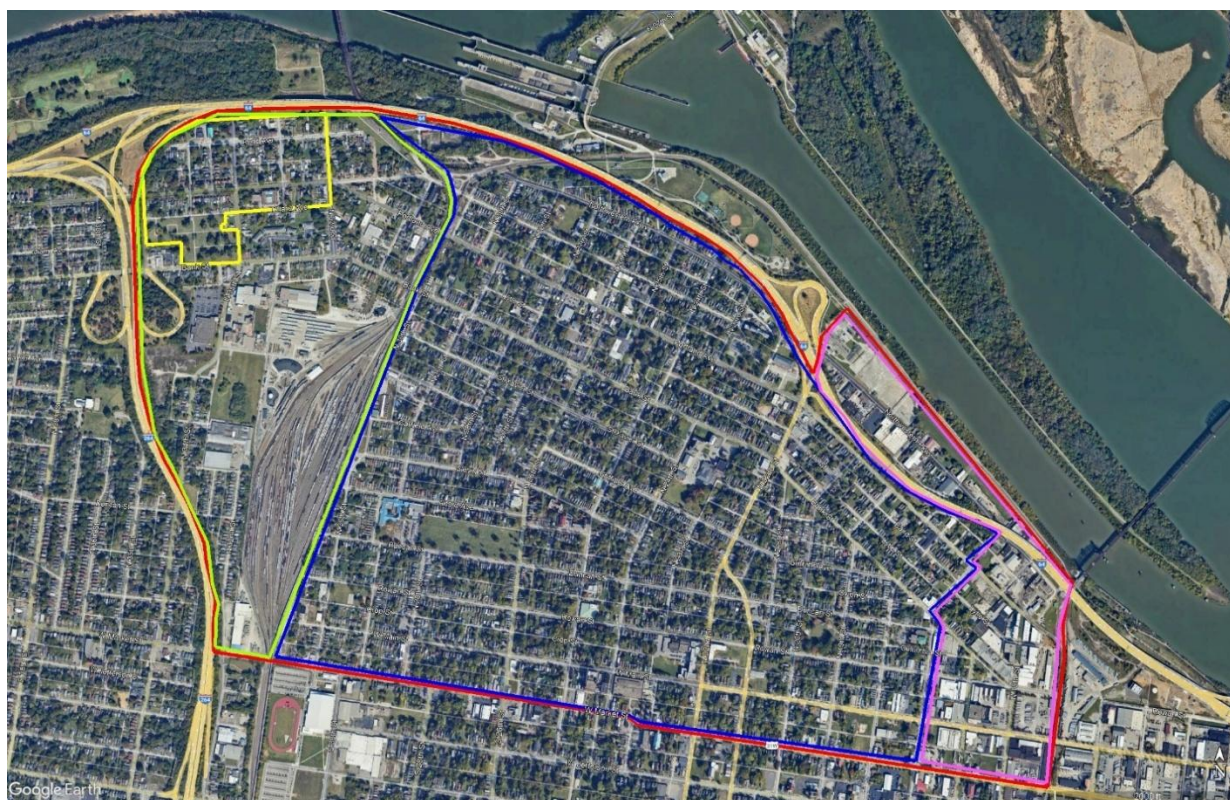
Name of Property

Jefferson County,
Kentucky

County and State

General Setting of the District

The neighborhood is largely broken up into three separate sections, all of which combine to make the cohesive Portland Neighborhood. The first of these is the westernmost portion which consists of the original heart of the City of Portland and the major railyard area of the former Kentucky and Indiana Terminal Railroad (K&ITRR). “Portland proper,” which is how the original part of Portland was referred to in the early 19th century, has been partially lost over the years due to both natural challenges and manmade changes during the historic period, including frequent flooding, the construction of a floodwall, the construction of two interstates, and the construction and expansion of the railroad lines. Much of the early residential portion of Portland remains and is included in the original boundaries of the Portland Historic District. This westernmost portion of the new expanded district also consists of the large railyard whose presence has come to define the southwest portion of Portland while also supporting the ongoing residential development of the area and its working-class identity.



Map showing the three portions of Portland referred to in the General Setting: Red—proposed new boundaries of the district. Yellow—original district boundaries; Neon Green—westernmost portion; Blue—central portion; Pink—easternmost portion.

The second, central portion, which is by far the largest and most uniform, consists of the heart of the residential core of Portland. This area personifies the mid-19th to early-20th century neighborhood with commercial thoroughfares, smaller bisecting residential streets, and

Portland Historic District (Boundary Increase,
Additional Documentation)

Jefferson County,
Kentucky

Name of Property

County and State

throughout, a smattering of community, educational, religious, recreational, and social centers and buildings. In the late 19th and early 20th centuries, there were two streetcar lines that serviced the residential and communal core of the expanded Portland, each of which ran along major thoroughfares that are still integral to the city. The easternmost, third portion of the expanded district, was the location of Portland's industrial and manufacturing hub. It was vital in transitioning Portland from an autonomous city into a neighborhood of the City of Louisville.

The layout of the most western portion of Portland is indicative of its era as a self-containing city, featuring the earliest residential buildings, a commercial core, and many of the assets expected of a city such as a school, cemetery, and library. As development opportunities were exploited in the areas between Portland and Louisville, the two cities began to connect and develop toward each other. This development eventually came to be known as the larger Portland's core. This area grew with residential and commercial activity, allowing Portland to transition into one of the largest neighborhoods in Louisville. As the area continued to grow in the early 20th century, Portland became an industrial and manufacturing hub for Louisville's West End. The establishment of the K&ITRR railyards helped define the limits of residential development of what continued to be known as Portland, an area much larger than the original Portland proper.

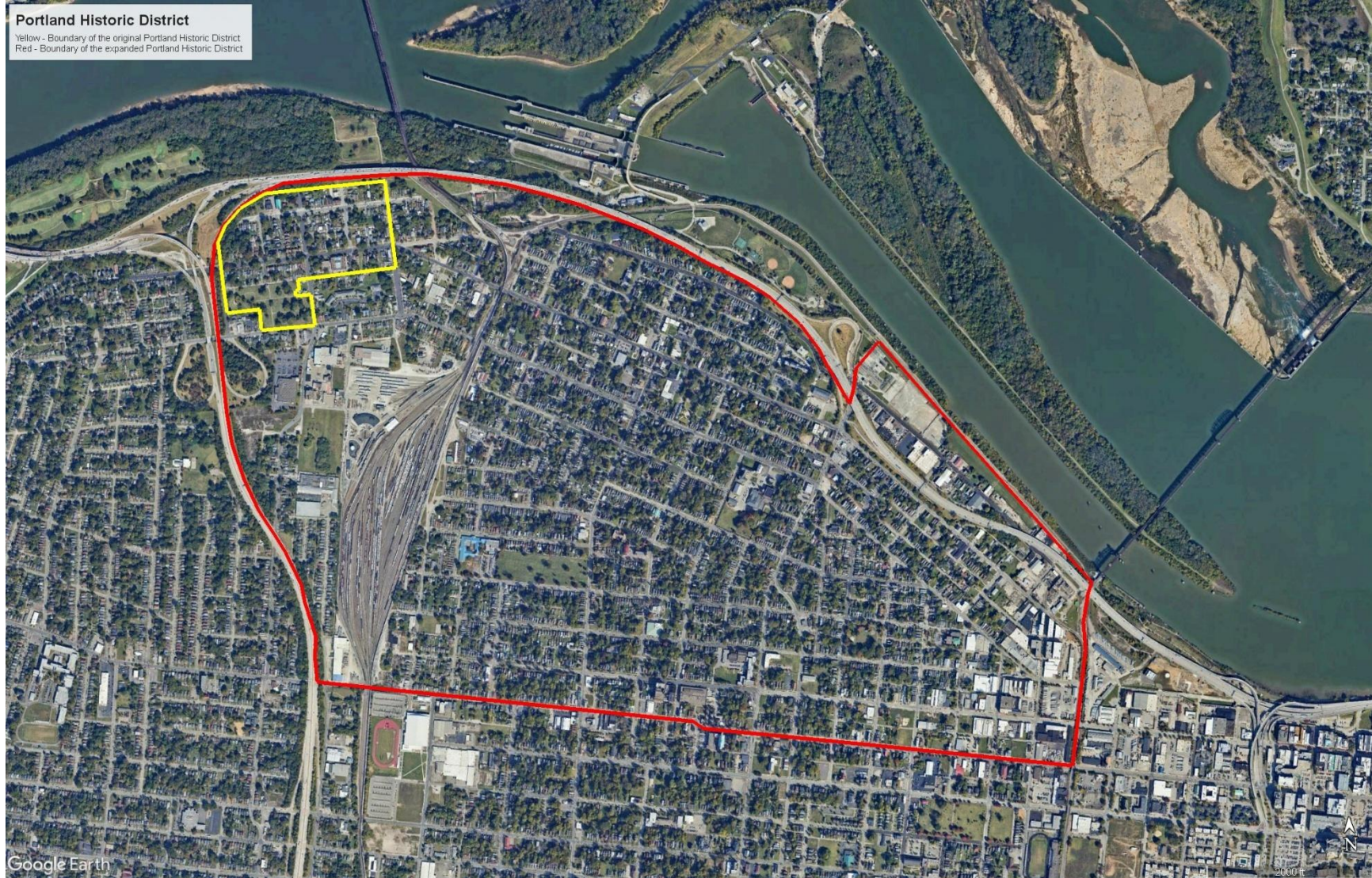
Outside of the boundaries, the expanded Portland Historic District is surrounded by the Ohio River to the north, and by other Louisville neighborhoods that had their own identities. To the east exists Downtown Louisville, the commercial, municipal, and commercial center of the City of Louisville since its founding. In it there are numerous NRHP individual and district listings that outline the expansive and eclectic history of Louisville. To the south and west are the Russell and Shawnee neighborhoods, both of which have national Register-listed historic districts. The Russell Historic District (NR #80001617) consists of the heart of the residential portions of the historic Russell Neighborhood, which is significant as the first residential enclave for middle-class black Louisvillians in the early 20th century and as a significant collection of late 19th and early 20th century architecturally significant houses. The Shawnee Neighborhood Historic District (NR #SG 100011688) is significant as a neighborhood born out of the Olmsted-designed Park and Parkway System in Louisville and as a transitioned into a predominately African American neighborhood during the Civil Rights era.

Much of the character of Portland's general layout/configuration from the late-19th to mid-20th century remains. The changes have been on a small scale, such as building demolitions or construction of a new multi-family complex, but the overall design and flow of the neighborhood is unchanged. Aside from the construction of I-64, I-264, and the floodwall--which form the northern and western boundaries for the neighborhood—there have been no large-scale alterations, leaving the three sections of Portland intact.

Portland Historic District (Boundary Increase,
Additional Documentation)

Name of Property

Jefferson County,
Kentucky
County and State



Aerial Map of the Portland Historic District Boundary Increase (Google Earth)

Portland Historic District (Boundary Increase,
Additional Documentation)

Name of Property

Jefferson County,
Kentucky
County and State

Unlike other, more planned suburban neighborhoods of Louisville, such as Shawnee, the residential areas that make up the core of Portland were not intentionally platted and subdivided. Instead, the growth of Portland occurred primarily in the earlier years and was much less regulated and occurred more organically as Portland and Louisville both expanded, especially following the mid-19th century annexation of Portland. Most of what constitutes the expanded Portland Historic District was developed and densely populated by the mid-to-late-19th century. As such, the buildings and resources within the district span from the early-to-mid-19th century through the 21st.

Boundaries of the Expanded Portland Historic District

The original listing of the Portland Historic District identified that it was only nominating “Portland Proper” as opposed to the “Portland Enlargement.” That latter area is vital to understanding the neighborhood’s wider, more impactful history. Despite claiming to represent the original portions of Portland, the original district had a Period of Significance that stretched into the 1930s, when the rest of Portland had been developed and was widely established. The original district only focuses on the areas that it deemed as most important to the original community, without evaluating the historic significance that the rest of the neighborhood had on the development of Louisville’s West End or the important role that Portland, as a whole, played on the earliest years of Louisville’s expansion.

As such, the current boundaries of the expanded Portland Historic District more accurately depict the historic and modern boundaries of the Portland neighborhood, one of the more substantial and significant neighborhoods in the City of Louisville. There are two inconsistencies between the new proposed boundaries of the Portland Historic District and the current recognized borders of the neighborhood. The first is that there is a sliver that was cut off from the rest of Portland with the construction of I-264 and is still situated on the west side of that major construction and bisecting intrusion. This portion of Portland has been so far removed from the greater Portland neighborhood, that it was recently included in the NRHP boundaries for the Shawnee Neighborhood Historic District (SG 100011688, listed 2025). Similarly, there is a section on the far east that is situated between the proposed expanded Portland Historic District and Downtown Louisville that is being excluded from this nomination but is typically considered part of the neighborhood. This section is east of the railroad line and consists of heavily developed, demolished, and transformed city blocks of modern industrial space and surface parking lots. The intactness of this industrialized portion of modern Portland does not match the mostly intact layout of the section included in this nomination, west of the railroad line. Instead, these eight blocks have been altered and no longer retain the feeling that is preserved in the rest of the district. Thus, the railroad line serves as a three-dimensional boundary between the heavily altered portions of the neighborhood to the east and the more intact Portland Historic District to the west.

Site: Plat Development and Layout of Streets

Portland was originally platted in two sections, in 1814 and 1817, both under the direction of land speculator William Lytle. These early developments in Portland were in the northwest corner of

Portland Historic District (Boundary Increase,
Additional Documentation)

Jefferson County,
Kentucky

Name of Property

County and State

the original district area, near the former wharf. These developments consisted of residences, business, and warehouses, many of which were associated with trades concerning the river and wharf. Extant buildings from this early period of Portland include the Squire Earick House at 719 N. 34th Street. Following the construction of the nearby canal, the portage industry in Portland boomed, becoming one of the major port towns on the Ohio River; this economic boom was a catalyst for further expansion to the south and east. Following the annexation and subsequent independence of Portland in 1842 and 1852 respectively, Portland continued to grow towards Louisville but was still geographically separate with a street grid and street name system that did not integrate with Louisville's grid and street naming patterns. By the 1870s Portland saw a period of growth towards Louisville that saw these incongruities disappear. Following the 1875 street name change, Portland saw more development from Louisville's western neighborhoods, which made it difficult to recognize Portland as anything more than a neighborhood of the City. The early 20th century saw the construction of more residences in Portland, and other western Louisville neighborhoods, due to the westward push of industry from Louisville. A series of floods devastated the area, leading to the construction of a levee system, which removed almost any trace of the former Portland Wharf that the neighborhood was founded on.

Since the early 19th-century, Portland had laid its streets in a grid pattern. The orientation of the grid reveals which time period buildings were built, but sometimes more than the grid, the basic property layout was informed by the earliest transportation routes between Louisville and Portland, which paralleled the river. For example, the old parts of Portland have a street grid that orients itself with the Ohio River, following the bend. Newer street grids, following the westward expansion of the City of Louisville, orient themselves in-line with the streets throughout the rest of Louisville. In 1875, most of Portland's street names were changed to follow the naming system in-place in Louisville proper. This naming change was more-or-less the final act in the absorption of Portland by the City of Louisville,

Physical Character of the District

The spatial layout and infrastructure of the Portland Historic District can be seen as a physical depiction of the early development and ongoing growth that the area experienced in the mid-19th through the early-20th centuries while the physical makeup of the individual resources within tell the story of how the neighborhood has fared since. As Portland expanded and was eventually annexed by Louisville, the infrastructure of the city seamlessly blended with the City of Louisville and, as such, Portland was served by the westward expansion of the eventual streetcar line and the southern expansion of the K&ITRR as it crossed the iconic K&I Bridge.

The unusual layout of Portland's streets has been a character-defining feature since they were planned in the mid-19th century. The streets, particularly those in the northern half of the district, follow the peculiar serpentine route of the river with the angle of the roads getting steeper until they reach the roads extending westward from downtown Louisville. The southern half of the district, which is further removed from the river, follows the east/west pattern of the rest of Louisville proper and the historic West End. The gradual converging of the angled streets with the east/west streets makes for a few odd intersections and city blocks, but, despite the odd layout, the district as a whole features a basic grid-like pattern.

Portland Historic District (Boundary Increase,
Additional Documentation)

Name of Property

Jefferson County,
Kentucky
County and State

The layout of Portland gave priority to making travel easier. For instance, the establishment of streetcars supported early models, as they made movement throughout the neighborhood much easier. The streetcar routes followed the existing roadway system, of Portland Avenue and Bank Street, the former of which was the route of the original Portland Turnpike, a plank road that connected the two cities as early as 1818, and the latter of which follows the route of the original Louisville and Portland Street Railroad that dates back to the mid-19th century.

Portland's parcels were densely packed along city blocks and were typically similar in size and shape, with narrow lots and decent, but sometimes shallow, setbacks which allow for a modest front yard while leaving ample room behind a house. In many of these lots, the rear of the property is dominated by secondary buildings and garages which provide access to the property from the alleyways. However, before the widespread adoption of the automobile and modern amenities, these lots were designed as such to allow for rear privies. These privies were often located in the rear of the lot, far removed from the house, and along alleyways to allow for waste removal services. There is a great deal of uniformity in the district's residential, rectangular lots, from those in Portland Proper and throughout the residential core and beyond. While there are exceptions, primarily in the larger lots occupied by architecturally finer houses, the majority of the district's lots are uniform in shape, as are the scale of the building, and other defining design features like setback and massing. Although there are some houses in Portland that feature modern driveway additions off the main facades along the street, these are rarities, and not the common developmental trend, as they are not historically consistent with the time Portland was developed. On the whole, Portland lots tend to be narrower and deeper, the density for a working-class neighborhood, but also situated in a way that could accommodate a privy removed from the house, while also allowing ample space for single-family living. Today, many of the lots in the expanded Portland Historic District have garages or secondary buildings on the rear of the lots, often facing alleyways, in places where privies once stood. This was just one way that the district as a whole evolved with the times and grew to accommodate and progress with the expanding automobile era. A historic property's ability to grow and evolve with the era is one way that a neighborhood as a whole retains its character well outside its period of establishment.

Different from our current subdivisions that are restricted to a single use by zoning ordinances, Portland's residential areas held a mix of uses: commercial, community, religious, and municipal spaces. The main thoroughfares also had higher intensity commercial clusters. As a result, Portland retains the appearance of a self-contained walkable neighborhood with the feeling of a cohesive community.

The Portland Neighborhood, with its 4,957 resources has 3,515 contributing resources, 1,442 non-contributing resources, including 945 vacant lots. A majority of the resources are residential, consisting of a single narrow, but long, lot with a detached garage at the rear of the parcel accessed by a system of named alleyways. Many of the single-family resources have a small set-back from the right-of-way, typical of the time period with a small front yard, and nearly no side yard. The narrow lot orientations lend themselves to Shotgun form houses, which is the predominant architectural type in the district.

Portland Historic District (Boundary Increase,
Additional Documentation)
Name of Property

Jefferson County,
Kentucky
County and State

Resources Overview

As one of Louisville's oldest neighborhoods, the district contains a variety of building types and architectural styles, though most resources lack formal stylistic expression. The resources reflect the transition of typology and architectural style in Louisville throughout the mid-nineteenth and into the late twentieth centuries. Early residential examples include types in northern Kentucky such as shotguns (single and double passage), camelback, double and single pen. As the late-nineteenth and early twentieth century progressed, more defined architectural styles began to emerge, including Greek Revival, Italianate, and Queen Anne, and then bungalows, American foursquare forms showed the area had developed into a suburb of Louisville.

Project Methodology

In 2018 and 2019, there were multiple Certified Local Government (CLG) funded projects that set out to capture photographically and to document each building within the expanded Portland Historic District on a KHC Site Form. The results from this survey work were invaluable in assessing the individual resources within the district and the change in materiality and integrity of the built environment. However, additional work was also completed in this undertaking. First, a comprehensive list of all extant district resources was compiled using information obtained from the Jefferson County Property Valuation Administrator, the local tax office. Moreover, this data was utilized to obtain a construction date for each parcel, which includes key attributes such as parcel number, improvements to the property, and other key information such as square footage, zoning, and owner. Along with current and historic photographs, which help identify how the building has changed over the years, the key dataset used for the purposes of this nomination is the construction year. The construction date offered by the PVA office was often an estimate. When dates are unknown, the PVA often used a placeholder date of 1900. This usually indicates a rough approximation, meaning the building could be built some thirty years before or after 1900. When such examples were found in Portland, one of this project's preservation professionals would estimate the date of construction using experience, as well as consulting historic maps such as atlases, Sanborn Fire Insurance maps, and USGS topographic maps. Additionally, other steps were taken to identify whether or not that resource will be labeled Contributing or Non-Contributing. These steps are outlined below. The PVA date of construction is regarded as more reliable for dates after 1980.

Judgements of Contributing vs. Non-contributing

When looking at the entire Portland Historic District, the district retains sufficient intactness so that it can speak to the seven aspects of integrity (see that discussion in the Statement of Significance): location, design, setting, materials, workmanship, feeling, and association. Part of that determination came from assessing the physical change within each resource. In judging whether a particular property would be assessed as Contributing or Non-contributing, various aspects of a property were weighed more heavily insofar as those features reinforced the district's identity, first as a standalone city, then as a neighborhood of Louisville, but all the while, an identity that is distinct to Portland. Portland is an interesting mix of high style architecture and simply-designed workforce housing, all of which present the rich history of the district and the

Portland Historic District (Boundary Increase,
Additional Documentation)

Jefferson County,
Kentucky

Name of Property

County and State

diverse eras of growth experienced therein. Physical cues from buildings are useful pieces of evidence of the history of the neighborhood. The buildings in Portland document the economic status, culture, and heritage of a community that played a significant role in the development of Louisville. A resource might have been altered over time; however, those modifications can be just as important as the original historic fabric because they illustrate well cultural shifts that help define the district. Therefore, if the extant resources retain enough historic features and form to convey their construction and use during the Period of Significance, then they should be contributing elements to the Portland Historic District. The Historic Integrity Assessment Tool for the Portland Historic District (Contributing and Noncontributing) was created to help review the integrity of the resources by ranking each resource in one of four categories.

As is commonplace among working-class neighborhoods, especially those that have a history spanning over one hundred years, many of the buildings have undergone material changes. These changes can include replacement of exterior material, small additions, and a change in fenestration. Additionally, some resources have experienced more noticeable and severe changes, such as unsympathetic additions. Many such changes occurred during the historic period; others have occurred afterward. These changes largely, however, are seen as a part of the definable character of working-class neighborhoods, meaning that working-class families, who are often financially burdened in ways that affluent families in nicer neighborhoods are not, pride themselves on remodeling their house, even if it is in ways that fall outside of the Secretary of the Interior's Standards for Rehabilitation, used by SHPOs, cities with local historic preservation ordinances, and the preservation community in general. Such an example seen throughout working-class communities is in the replacement, or covering, of original exterior wall cladding with something newer, "prettier," and easier to maintain, such as vinyl siding. The same is true for replacement windows. Within the expanded Portland Historic District, alterations will be gauged for how they impact a resource's ability to contribute to the district's historic sense of time and place, not the change's impact on the neighborhood as a highly aesthetic architectural resource. A building will be considered Contributing as long as the building still conveys its form, features, and details necessary to reinforce the district's historic identity. These determinations were made for each building that was built within the Period of Significance and are outlined in the table below.

The following details the architectural ranking system utilized in this nomination to determine which resources were Contributing and which were Non-Contributing, and to explain the basis of judgement and evaluation applied each resource. If the extant resource retains enough historic features and form to convey its historic construction and use, then it will contribute to the expanded Portland Historic District. The Historic Integrity Assessment Tool for the Portland Historic District (Contributing and Non-Contributing) was utilized to help review the integrity of the resources by ranking each resource in one of four categories.

Rank 1: These properties are contributing as they possess a high level of historic integrity. They retain historic materials, original window and door openings, character-defining features, and building form. These buildings look very much like they did originally. See photographic examples below.

- **Porch enclosures or removals:** Porches should be mostly intact and remain unenclosed.

Portland Historic District (Boundary Increase,
Additional Documentation)

Jefferson County,
Kentucky
County and State

Name of Property

- Replacement cladding: Historic cladding material should be mostly intact.
- Replacement doors and windows: Historic doors and windows should be mostly intact.
- New additions: New additions should be located on the rear elevation and not highly visible from the front façade.



Rank 1: 3123 Northwestern Pkwy.—very intact



Rank 1: 2910 Northwestern Pkwy.—very intact

Rank 2: These properties are contributing but have less integrity than a 1 ranking. They retain some historic materials, original window and door openings, character-defining features, and building form. The buildings are more altered than Rank 1 buildings, but they still look very much like they did historically. See photographic examples below.

- Porch enclosures or removals: The porch remains discernable with the presence of columns or column bases, steps, and/or the use of reversible enclosure materials such as glazing panels.
- Replacement cladding: Deemed acceptable if it approximates historic siding in dimension and reveal.
- Replacement doors and windows: Deemed acceptable if the majority of historic opening locations and dimensions remain intact and the replacement windows and/or doors do not significantly change the building's historic character.
- New additions: New additions should be located on the rear elevation and not highly visible from the front façade.

Portland Historic District (Boundary Increase,
Additional Documentation)

Jefferson County,
Kentucky

Name of Property

County and State



Rank 2: 2310 Griffiths Ave.-openings intact; material changes Rank 2: 334 & 336 N. 23rd St.-openings intact; material changes

Rank 3: These properties have the lowest level of intactness and still remain Contributing. They retain enough of their historic design to be recognizable as a historic building within the district. See photographic examples below.

- Porch enclosures or removals: The porch remains discernable with the presence of columns or column bases, steps, and/or the use of reversible enclosure materials such as vinyl, aluminum, and/or wood siding. Generally, the installation of doors and windows does not detract from the integrity of the enclosed porch because the other porch features remain intact.
- Replacement cladding: Deemed acceptable if it approximates historic siding (vinyl or aluminum) or if it dates to the period of significance such as permastone or asbestos shingle siding.
- Replacement doors and windows: Deemed acceptable if the majority of historic opening locations and dimensions remain intact and/or the replacement windows and/or doors do not significantly change the building's historic character.
- New additions: New additions should be located on the rear elevation and not highly visible from the front façade. However, if additions date to the period of significance and do not substantially alter the building's form or massing, they could retain historic integrity.

Portland Historic District (Boundary Increase,
Additional Documentation)

Name of Property

Jefferson County,
Kentucky
County and State



Rank 3: 3224 Rudd Ave.-modern addition on front dates to POS



Rank 3: 2707 Northwestern Pkwy.-enclosed porch but details remain



Rank 3: 329-333 N. 23rd St.-openings changed but in same location

Rank 4: These properties are noncontributing as they have lost their form, window and door openings, and/or many historic materials. These buildings are no longer recognizable as part of the district's historic identity. See photographic examples below.

- Porch enclosures or removals: The permanent enclosure of porches through the removal of all identifying features and the use of a more permanent siding material like masonry make front porches appear more like additions on the front façade.
- Replacement cladding: Unsympathetic replacement materials, such as brick veneer on frame structures, that date after the period of significance and substantially alter a building's historic appearance.
- Replacement doors and windows: If the majority of the historic fenestration pattern is modified; or if the majority of windows and/or doors are removed and/or relocated; or if unsympathetic replacement doors and/or windows are installed, then this is typically deemed a major, unsympathetic alteration.
- New additions: Additions that are located on the front façade or are substantial in size and alter the building's form and massing, lead to a noncontributing determination. These additions should typically date after the period of significance.

Portland Historic District (Boundary Increase,
Additional Documentation)

Name of Property

Jefferson County,
Kentucky
County and State



Rank 4: 3011 Bank St.-wood weatherboard siding replaced with brick



Rank 4: 2400 Griffiths Ave.-door removed; roofline changed

While the resource table below attempts to display the date of construction of each resource within the district, many of these dates are approximate and cannot be precisely verified. The majority of the dates were gathered from the Jefferson County (Metro Louisville) Property Valuation Administration (PVA). It is known that the PVA regularly assigns 1900 for historic buildings that have no other documented age. While the PVA dates are approximations, other methods of estimation were readily available, such as the utilization of Sanborn Fire Insurance Maps, United States Geological Survey (USGS) Topographic maps, and other documentation. This information is helpful in corroborating the PVA's estimates, and provides a fuller account of the development, growth, and changes occurring in the neighborhood over the years.

Portland Historic District Inventory				
Full Address	C or NC?	Year	Architectural Type	Architectural Style
816 N 34th ST	NC	1925-1949	Utilitarian	Utilitarian
816 N 33RD ST	C	1875-1899	Side Passage, Double Pile	Italianate
816 CEDAR GROVE TER	C	1900-1924	Shotgun	Undetermined
815 N 34TH ST	C	1900-1924	Central Passage	Vernacular TOC
815 N 33RD ST	C	1900-1924	Garage	Vernacular TOC
814 N 34th ST	C	1925-1949	Utilitarian	Utilitarian
812 N 34th ST	C	1925-1949	Utilitarian	Utilitarian
812 N 33RD ST	C		Vacant Lot	
810 N 33RD ST	NC		Vacant Lot	
809 Cedar Grove TER	C	1950-1974	Undetermined	Minimal Traditional
808 N 33RD ST	NC	1996	Undetermined	No Discernable Style
807 CEDAR GROVE TER	C	1950-1974	Undetermined	Minimal Traditional
806 N 33RD ST	NC		Vacant Lot	
802-808 CEDAR GROVE TER	NC		Vacant Lot	
800 N 34TH ST	C	1875-1899	Late 19th Century Commercial	Italianate

Portland Historic District (Boundary Increase,
Additional Documentation)

Jefferson County,
Kentucky
County and State

Name of Property

Portland Historic District Inventory				
Full Address	C or NC?	Year	Architectural Type	Architectural Style
735 33rd Street, North	C	1900-1924	Bungalow	Vernacular Early 20th Century
733-735 31st Street, North	NC	1983	Other: Garage	Other: Garage
733 33rd Street, North	C	1900-1924	Shotgun	Vernacular TOC
731 33rd Street, North	C	1900-1924	Bungalow	Vernacular Early 20th Century
731 31st Street, North	NC		vacant lot	
729 31st Street, North	NC		vacant lot	
727 33rd Street, North	C	1900-1924	Bungalow	Vernacular Early 20th Century
725 CEDAR GROVE CT	C	1925-1949	Undetermined	Early 20th Century Vernacular
724 CEDAR GROVE CT	C	1900-1924	Bungalow	Craftsman
723 CEDAR GROVE CT	C	1925-1949	Side Passage, Double Pile	Early 20th Century Vernacular
723 33rd Street, North	C	1900-1924	Bungalow	Vernacular Early 20th Century
723 31st Street, North	NC		vacant lot	
722 N 33RD ST	C	1875-1899	Shotgun	Italianate
722 CEDAR GROVE CT	C	1924-1949	Undetermined	Tudor
720 N 34TH ST	C	1900-1924	Shotgun	Undetermined
720 CEDAR GROVE CT	C	1925-1949	Undetermined	Dutch Colonial Revival
719 CEDAR GROVE CT	C	1925	Multi Family	Spanish Revival
719 33rd Street, North	C	1900-1924	Bungalow	Vernacular Early 20th Century
718-720 32nd Street, North	C	1875-1899	Shotgun, Double	Vernacular TOC
718 N 34TH ST	C	1900-1924	Bungalow	Craftsman
718 N 33RD ST	C	1875-1899	Shotgun	Italianate
718 CEDAR GROVE CT	C	1928	Undetermined	Undetermined
717 N 34TH ST	C	1814	Undetermined	Vernacular
717 Cedar Grove TER	C	1925-1949	Undetermined	Minimal Traditional
716 N 34th St	C	1900-1924	Shotgun	Undetermined
716 N 33RD ST	NC		Vacant Lot	
716 CEDAR GROVE CT	C	1827	Central Passage	Federal
715 N 34TH ST	NC		Vacant Lot	
715 CEDAR GROVE CT	C	1925-1949	Undetermined	Early 20th Century Vernacular
715 33rd Street, North	C	1900-1924	Shotgun	Vernacular TOC
714 N 36TH ST	C	1900-1924	Bungalow	Craftsman
714 N 34TH ST	C	1900-1924	Shotgun	Undetermined
714 CEDAR GROVE CT	C	1925-1949	Undetermined	Multi-Family
713 N 34TH ST	NC		Vacant Lot	
713 CEDAR GROVE CT	C	1925-1949	Undetermined	Early 20th Century Vernacular
713 36th Street, North	NC		vacant lot	
713 33rd Street, North	C	1900-1924	Shotgun	Vernacular TOC
712 N 34TH ST	C	1900-1924	Shotgun	Undetermined
712 CEDAR GROVE CT	C	1925-1949	Undetermined	Tudor
711 N 36TH ST	C	1925-1949	Undetermined	Minimal Traditional
711 N 34TH ST	C	1900-1924	Shotgun	Undetermined
711 CEDAR GROVE CT	C	1925-1949	Undetermined	Minimal Traditional
711 33rd Street, North	C	1900-1924	Shotgun	Vernacular TOC
711 26th Street, North	NC		vacant lot	

Portland Historic District (Boundary Increase,
Additional Documentation)

Jefferson County,
Kentucky
County and State

Name of Property

Portland Historic District Inventory				
Full Address	C or NC?	Year	Architectural Type	Architectural Style
710 Cedar Grove TER	C	1925-1949	Undetermined	Tudor
710 CEDAR GROVE CT	C	1925-1949	Undetermined	Early 20th Century Vernacular
710 CEDAR GROVE CT	C	1925-1949	Undetermined	Minimal Traditional
709 N 36TH ST	C	1925-1949	Undetermined	Minimal Traditional
709 N 34TH ST	C	1900-1924	Shotgun	Undetermined
709 CEDAR GROVE CT	C	1925-1949	Bungalow	Craftsman
708 N 34TH ST	C	1850-1874	Side Passage, Double Pile	Italianate
708 Cedar Grove TER	C	1925-1949	Undetermined	Tudor
708 CEDAR GROVE CT	C	1925-1949	Undetermined	Dutch Colonial Revival
708 CEDAR GROVE CT	C	1925-1949	Undetermined	Dutch Colonial Revival
669 25th Street, North	NC		vacant lot	
667 25th Street, North	NC		vacant lot	
665 25th Street, North	C	1900-1924	Shotgun	Vernacular TOC
664 26th Street, North	C	1900-1924	T-plan	Vernacular TOC
663 25th Street, North	C	1900-1924	Shotgun	Vernacular TOC
662 28th Street, North	C	1900-1924	Shotgun	Vernacular TOC
661 26th Street, North	C	1900-1924	Shotgun	Vernacular TOC
661 25th Street, North	NC	2002	Undetermined	Other: New Infill
660 28th Street, North	C	1900-1924	Bungalow	Vernacular Early 20th Century
659 26th Street, North	NC		vacant lot	
659 25th Street, North	C	1900-1924	Shotgun	Vernacular TOC
658 29th Street, North	C	1900-1924	Bungalow	Vernacular TOC
657 26th Street, North	C	1900-1924	Shotgun	Vernacular TOC
657 25th Street, North	NC		vacant lot	
656 28th Street, North	C	1875-1899	Shotgun	Vernacular TOC
655 29th Street, North	C	1900-1924	Bungalow	Vernacular Early 20th Century
655 26th Street, North	NC	1900-1924	Shotgun	Vernacular TOC
655 25th Street, North	C	1900-1924	Shotgun	Vernacular TOC
654 29th Street, North	C	1900-1924	Bungalow	Vernacular TOC
654 28th Street, North	C	1875-1899	Shotgun	Vernacular TOC
654 25th Street, North	C	1925-1949	Minimal Traditional/Am. Small House	Mid-century Vernacular
654 23rd Street, North	NC		vacant lot	
653 29th Street, North	C	1900-1924	Bungalow	Vernacular Early 20th Century
653 25th Street, North	C	1900-1924	Shotgun	Vernacular TOC
652 29th Street, North	C	1900-1924	Bungalow	Vernacular TOC
652 28th Street, North	C	1875-1899	Shotgun	Vernacular TOC
652 26th Street, North	C	1875-1899	T-plan	Vernacular TOC
651 29th Street, North	C	1900-1924	Bungalow	Vernacular Early 20th Century
651 27th Street, North	NC		vacant lot	
651 26th Street, North	C	1875-1899	Side Passage, Double Pile	Italianate
651 25th Street, North	C	1900-1924	Shotgun	Vernacular TOC
650 29th Street, North	NC	1998	Undetermined	Other: New Infill

Portland Historic District (Boundary Increase,
Additional Documentation)

Jefferson County,
Kentucky
County and State

Name of Property

Portland Historic District Inventory				
Full Address	C or NC?	Year	Architectural Type	Architectural Style
650 28th Street, North	NC		vacant lot	
650 26th Street, North	C	1900-1924	Shotgun	Vernacular TOC
650 25th Street, North	NC		vacant lot	
650 23rd Street, North	C	1925-1949	Bungalow	Vernacular Early 20th Century
649 29th Street, North	C	1900-1924	Bungalow	Vernacular Early 20th Century
649 27th Street, North	C	1900-1924	Shotgun	Vernacular Victorian
649 26th Street, North	C	1900-1924	Side Passage, Single Pile	Vernacular TOC
649 25th Street, North	C	1900-1924	T-plan	Vernacular TOC
649 24th Street, North	C	1925-1949	Bungalow	Craftsman
648 29th Street, North	C	1900-1924	Bungalow	Vernacular TOC
648 28th Street, North	NC	1994	Undetermined	Other: New Infill
648 26th Street, North	NC	1900-1924	Shotgun	Vernacular TOC
647 29th Street, North	C	1900-1924	Bungalow	Vernacular Early 20th Century
647 27th Street, North	NC		vacant lot	
647 24th Street, North	NC		vacant lot	
646 28th Street, North	NC	2005	Undetermined	Other: New Infill
646 26th Street, North	C	1900-1924	Shotgun	Vernacular TOC
646 24th Street, North	C	1900-1924	T-plan	Vernacular TOC
646 23rd Street, North	C	1925-1949	Bungalow	Vernacular Early 20th Century
645 27th Street, North	NC	2002	Undetermined	Other: New Infill
645 26th Street, North	C	1950-1974	Minimal Traditional/Am. Small House	Mid-century Vernacular
645 24th Street, North	C	1925-1949	T-plan	Vernacular Early 20th Century
644 29th Street, North	C	1900-1924	Bungalow	Vernacular TOC
644 28th Street, North	NC	1996	Undetermined	Other: New Infill
644 26th Street, North	C	1900-1924	Shotgun	Vernacular TOC
644 24th Street, North	C	1875-1899	Shotgun	Vernacular Victorian
643 29th Street, North	C	1900-1924	Undetermined	Vernacular Early 20th Century
643 24th Street, North	C	1925-1949	T-plan	Vernacular Early 20th Century
642 29th Street, North	C	1900-1924	Bungalow	Vernacular TOC
642 24th Street, North	C	1875-1899	Shotgun	Vernacular Victorian
641 27th Street, North	NC		vacant lot	
640 27th Street, North	NC	1998	Undetermined	Other: New Infill
640 24th Street, North	C	1875-1899	Shotgun	Vernacular Victorian
632 27th Street, North	C	1875-1899	Side Passage, Double Pile	Vernacular Victorian
631 28th Street, North	C	1875-1899	Shotgun	Vernacular Victorian
631 25th Street, North	C	1900-1924	Undetermined	Vernacular Early 20th Century
630 27th Street, North	C	1875-1899	Side Passage, Double Pile	Vernacular Victorian
630 26th Street, North	C	1875-1899	Shotgun	Vernacular Victorian
629 28th Street, North	NC		vacant lot	
629 24th Street, North	C	1875-1899	Side Passage, Single Pile	Vernacular Victorian
628 27th Street, North	NC		vacant lot	

Portland Historic District (Boundary Increase,
Additional Documentation)

Jefferson County,
Kentucky
County and State

Name of Property

Portland Historic District Inventory				
Full Address	C or NC?	Year	Architectural Type	Architectural Style
628 26th Street, North	C	1875-1899	Side Passage, Double Pile	Vernacular Victorian
627 34th Street, North	C	1900-1924	Other: Commercial	Commercial Early 20th Century
627 28th Street, North	C	1875-1899	Shotgun	Vernacular Victorian
627 19th Street, North	C	1875-1899	T-plan	Vernacular Victorian
626 23rd Street, North	C	1900-1924	I-House	Vernacular Victorian
625 28th Street, North	C	1875-1899	Shotgun	Vernacular Victorian
625 19th Street, North	C	1900-1924	Minimal Traditional/Am. Small House	Vernacular Early 20th Century
624 26th Street, North	C	1900-1924	Shotgun, Camelback	Vernacular Victorian
623 Carter Street	NC		transformer	
623 34th Street, North	C	1950-1974	Undetermined	Mid-century Vernacular
623 30th Street, North	C	1875-1899	Shotgun	Vernacular Victorian
623 29th Street, North	C	1950-1975	Undetermined	Other: New Infill
623 28th Street, North	C	1875-1899	Shotgun	Vernacular Victorian
623 25th Street, North	C	1875-1899	Shotgun, Camelback	Vernacular Victorian
622 29th Street, North	C	1900-1924	Shotgun	Vernacular Victorian
622 27th Street, North	NC	2000	Undetermined	Other: New Infill
622 24th Street, North	NC		vacant lot	
622 23rd Street, North	C	1875-1899	Shotgun	Vernacular Victorian
621 28th Street, North	C	1875-1899	Shotgun	Vernacular Victorian
621 25th Street, North	C	1875-1899	Shotgun	Vernacular Victorian
621 24th Street, North	C	1925-1949	Minimal Traditional/Am. Small House	Vernacular Early 20th Century
620 29th Street, North	NC		vacant lot	
620 28th Street, North	C	1875-1899	Shotgun, Camelback	Vernacular Victorian
620 24th Street, North	C	1875-1899	Shotgun	Vernacular Victorian
619 30th Street, North	C	1875-1899	Shotgun	Vernacular Victorian
619 29th Street, North	NC	1986	Undetermined	Other: New Infill
619 28th Street, North	NC		vacant lot	
619 25th Street, North	C	1875-1899	Shotgun	Vernacular Victorian
619 24th Street, North	C	1875-1899	Shotgun	Vernacular Victorian
618 29th Street, North	C	1900-1924	Shotgun	Vernacular Victorian
618 28th Street, North	C	1875-1899	Shotgun, Camelback	Vernacular TOC
618 26th Street, North	C	1875-1899	Shotgun	Vernacular Victorian
618 24th Street, North	C	1875-1899	Shotgun	Vernacular Victorian
618 23rd Street, North	NC		vacant lot	
617 Carter Street	C	1875-1899	Warehouse	Industrial Victorian
617 32nd Street, North	C	1875-1899	Shotgun	Vernacular Victorian
617 30th Street, North	C	1875-1899	Shotgun	Vernacular Victorian
617 28th Street, North	C	1875-1899	Shotgun	Vernacular Victorian
617 27th Street, North	IL	1875-1899	Side Passage, Double Pile	Italianate
617 25th Street, North	C	1875-1899	Shotgun	Vernacular Victorian
617 24th Street, North	C	1875-1899	Shotgun	Vernacular Victorian

Portland Historic District (Boundary Increase,
Additional Documentation)

Jefferson County,
Kentucky
County and State

Name of Property

Portland Historic District Inventory				
Full Address	C or NC?	Year	Architectural Type	Architectural Style
616 29th Street, North	C	1900-1924	Shotgun	Vernacular Victorian
616 28th Street, North	C	1875-1899	Shotgun, Camelback	Vernacular TOC
616 27th Street, North	NC		vacant lot	
616 26th Street, North	NC	2002	Undetermined	Other: New Infill
616 24th Street, North	NC		vacant lot	
616 23rd Street, North	C	1900-1924	Shotgun	Vernacular TOC
615 32nd Street, North	C	1875-1899	Shotgun	Vernacular Victorian
615 29th Street, North	NC		vacant lot	
615 26th Street, North	NC		vacant lot	
615 24th Street, North	C	1925-1949	Central passage, Double Pile	Mid-century Vernacular
615 17th Street, North	C	1875-1899	T-plan	Vernacular Victorian
614 26th Street, North	C		vacant lot	
614 25th Street, North	C	1875-1899	Shotgun, Camelback	Vernacular Victorian
614 17th Street, North	NC		vacant lot	
613-615 25th Street, North	NC	1900-1924	Shotgun, Double	Vernacular Victorian
613 32nd Street, North	NC		vacant lot	
613 31st Street, North	NC	1900-1924	Shotgun	Vernacular TOC
613 27th Street, North	C	1875-1899	Side Passage, Double Pile	Vernacular Victorian
612 31st Street, North	NC		vacant lot	
612 23rd Street, North	C	1950-1974	Undetermined	Undetermined
612 17th Street, North	NC		vacant lot	
611 32nd Street, North	C	1900-1924	Shotgun	Vernacular TOC
611 31st Street, North	C	1900-1924	Shotgun	Vernacular TOC
611 17th Street, North	NC		vacant lot	
610 N 33RD ST	C		Undetermined	Late 19th Century Commercial
610 24th Street, North	C	1900-1924	Shotgun, Camelback	Vernacular Victorian
610 17th Street, North	NC		vacant lot	
609-611 25th Street, North	C	1900-1924	Shotgun, Double	Vernacular Victorian
609 32nd Street, North	C	1900-1924	Shotgun	Vernacular TOC
609 31st Street, North	NC		vacant lot	
609 17th Street, North	NC		vacant lot	
608 N 33RD ST	C		Undetermined	Late 19th Century Commercial
608 25th Street, North	C	1900-1924	T-plan	Vernacular Victorian
608 17th Street, North	NC		vacant lot	
606 24th Street, North	C	1900-1924	Shotgun, Camelback	Vernacular Victorian
604 N 33rd St	C	1875-1899	Shotgun	Vernacular TOC
604 18th Street, North	C	1875-1899	Shotgun, Camelback	Vernacular Victorian
603 Carter Street	NC		vacant lot	
602 N 33rd St	C	1875-1899	Shotgun	Vernacular TOC
601 33rd Street, North	NC		vacant lot	
600 N 33rd St	C	1875-1899	Camelback	Vernacular TOC
600 27th Street, North	NC	2004	Undetermined	Other: New Infill
544 17th Street, North	NC		vacant lot	

Portland Historic District (Boundary Increase,
Additional Documentation)

Jefferson County,
Kentucky
County and State

Name of Property

Portland Historic District Inventory				
Full Address	C or NC?	Year	Architectural Type	Architectural Style
542 17th Street, North	NC		vacant lot	
541 N 37TH ST	C		Cemetery	
541 31st Street, North	C	1900-1924	T-plan	Vernacular TOC
540 17th Street, North	C	1875-1899	Shotgun	Vernacular Victorian
539 35th Street, North	C	1900-1924	Shotgun	Vernacular TOC
538 35th Street, North	C	1900-1924	Side Passage, Double Pile	Vernacular Victorian
538 35th Street	C	1900-1924	Side passage, double pile	Vernacular Victorian
538 26th Street, North	C	1900-1924	Central Passage, Double Pile	Vernacular Early 20th Century
538 17th Street, North	NC		vacant lot	
537 35th Street, North	C	1950-1974	Minimal Traditional/Am. Small House	Mid-century Vernacular
537 26th Street, North	C	1875-1899	Central Passage, Double Pile	Colonial Revival
537 20th Street, North	NC	2001	Undetermined	Other: New Infill
536 Locher Alley	NC		vacant lot	
536 31st Street, North	C	1925-1949	Other: Apartment Building	Vernacular Early 20th Century
536 27th Street, North	NC	1999	Undetermined	Other: New Infill
536 26th Street, North	C	1875-1899	Shotgun	Commercial TOC
536 17th Street, North	NC		vacant lot	
535 31st Street, North	C	1900-1924	Shotgun	Vernacular TOC
535 20th Street, North	NC		vacant lot	
534 Locher Alley	NC		vacant lot	
534 31st Street, North	NC		vacant lot	
534 27th Street, North	NC	1999	Undetermined	Other: New Infill
534 26th Street, North	NC		vacant lot	
534 24th Street, North	C	1875-1899	Side Passage, Double Pile	Vernacular Victorian
534 20th Street, North	NC	2002	Undetermined	Other: New Infill
534 17th Street, North	NC		vacant lot	
533 35th Street, North	C	1900-1924	Shotgun	Vernacular TOC
533 27th Street, North	C	1900-1924	T-plan	Vernacular TOC
533 26th Street, North	NC		vacant lot	
533 24th Street, North	C	1900-1924	Shotgun	Vernacular Early 20th Century
533 20th Street, North	C	1875-1899	Shotgun, Camelback	Vernacular Victorian
533 17th Street, North	NC	2003	Undetermined	Other: New Infill
532 31st Street, North	C	1875-1899	T-plan	Vernacular Victorian
532 27th Street, North	NC	1999	Undetermined	Other: New Infill
532 26th Street, North	C	1875-1899	Shotgun	Vernacular Victorian
532 24th Street, North	C	1875-1899	Shotgun, Camelback	Vernacular Victorian
532 20th Street, North	C	1875-1899	Shotgun, Camelback	Vernacular Victorian
532 17th Street, North	C	1875-1899	Shotgun	Vernacular Victorian
531 34th Street, North	C	1925-1949	T-Plan	Vernacular Early 20th Century

Portland Historic District (Boundary Increase,
Additional Documentation)

Jefferson County,
Kentucky
County and State

Name of Property

Portland Historic District Inventory				
Full Address	C or NC?	Year	Architectural Type	Architectural Style
531 31st Street, North	C	1875-1899	Shotgun	Vernacular Victorian
531 29th Street, North	C	1900-1924	T-plan	Vernacular Victorian
531 24th Street, North	C	1900-1924	Shotgun	Vernacular Early 20th Century
531 22nd Street, North	NC	1991	Undetermined	Other: New Infill
531 20th Street, North	NC		vacant lot	
530 35th Street, North	NC		vacant lot	
530 31st Street, North	C	1875-1899	Shotgun	Vernacular Victorian
530 29th Street, North	C	1950-1974	Minimal Traditional/Am. Small House	Mid-century Vernacular
530 27th Street, North	C	1875-1899	Shotgun	Vernacular Victorian
530 26th Street, North	C	1875-1899	Shotgun	Vernacular Victorian
530 24th Street, North	C	1875-1899	Shotgun, Camelback	Vernacular Victorian
530 22nd Street, North	NC		vacant lot	
530 20th Street, North	C	1875-1899	Shotgun, Camelback	Vernacular Victorian
530 17th Street, North	NC		vacant lot	
529-531 26th Street, North	C	1900-1924	Shotgun, Double	Vernacular Victorian
529 35th Street, North	C	1925-1949	Minimal Traditional/Am. Small House	Mid-century Vernacular
529 31st Street, North	C	1875-1899	Shotgun	Vernacular Victorian
529 24th Street, North	C	1900-1924	Shotgun	Vernacular Early 20th Century
529 20th Street, North	NC		vacant lot	
528 35th Street, North	C	1900-1924	Side Passage, Double Pile	Vernacular Victorian
528 35th Street	C	1950-1974	Side passage, double pile	Vernacular Victorian
528 27th Street, North	C	1900-1924	Shotgun	Vernacular TOC
528 26th Street, North	C	1875-1899	Shotgun	Undetermined
528 24th Street, North	NC	1996	Undetermined	Other: New Infill
528 22nd Street, North	NC		vacant lot	
528 20th Street, North	C	1875-1899	Shotgun	Vernacular Victorian
527 34th Street, North	C	1900-1924	Shotgun	Vernacular TOC
527 33rd Street, North	C	1925-1949	Other: Warehouse	Industrial Early 20th Century
527 31st Street, North	NC	1997	Undetermined	Other: New Infill
527 29th Street, North	C	1900-1924	T-plan	Vernacular Victorian
527 27th Street, North	C	1875-1899	Shotgun	Vernacular Victorian
527 26th Street, North	C	1900-1924	Shotgun	Vernacular TOC
527 24th Street, North	C	1900-1924	Shotgun	Vernacular Early 20th Century
527 20th Street, North	C	1875-1899	Shotgun	Vernacular Victorian
526 Locher Alley	NC	1998	Undetermined	Other: Apartments
526 35th Street, North	NC		vacant lot	
526 33rd Street, North	C	1950-1974	Minimal Traditional/Am. Small House	Mid-century vernacular
526 31st Street, North	NC		vacant lot	
526 29th Street, North	C	1950-1974	Other: Apartment Building	Mid-century Vernacular
526 27th Street, North	C	1925-1949	Bungalow	Craftsman

Portland Historic District (Boundary Increase,
Additional Documentation)

Jefferson County,
Kentucky
County and State

Name of Property

Portland Historic District Inventory				
Full Address	C or NC?	Year	Architectural Type	Architectural Style
526 26th Street, North	C	1900-1924	Shotgun	Mid-century Vernacular
526 24th Street, North	C	1875-1899	Shotgun, Camelback	Vernacular Victorian
526 22nd Street, North	NC		vacant lot	
526 20th Street, North	C	1875-1899	Shotgun, Camelback	Vernacular Victorian
526 18th Street, North	NC	2002	Undetermined	Other: New Infill
526 17th Street, North	NC		vacant lot	
525 34th Street, North	C	1900-1924	Shotgun	Vernacular TOC
525 31st Street, North	NC		vacant lot	
525 27th Street, North	C	1875-1899	Shotgun	Vernacular Victorian
525 26th Street, North	C	1900-1924	Shotgun	Vernacular Victorian
525 24th Street, North	C	1900-1924	Shotgun	Vernacular Early 20th Century
525 20th Street	C	1900-1974	American Foursquare	Craftsman
524 35th Street, North	NC	2005	Undetermined	Other: Commercial
524 33rd Street, North	C	1925-1949	Minimal Traditional/Am. Small House	Colonial Revival
524 31st Street, North	C	1900-1924	Side Passage, Double Pile	Vernacular Victorian
524 29th Street, North	C	1900-1924	Shotgun	Vernacular TOC
524 27th Street, North	C	1925-1949	Bungalow	Mid-century Vernacular
524 24th Street, North	C	1875-1899	Shotgun	Vernacular Victorian
524 22nd Street, North	C	1900-1924	Shotgun	Vernacular TOC
524 20th Street, North	C	1875-1899	Shotgun, Camelback	Vernacular Victorian
524 18th Street, North	NC	2002	Undetermined	Other: New Infill
524 17th Street, North	NC		vacant lot	
523 34th Street, North	C	1925-1949	Bungalow	Vernacular Early 20th Century
523 33rd Street, North	C	1900-1924	Other: Apartment Building	Vernacular TOC
523 31st Street, North	NC	1875-1899	Shotgun	Vernacular Victorian
523 27th Street, North	NC		vacant lot	
523 26th Street, North	C	1900-1924	Shotgun	Vernacular Victorian
523 24th Street, North	C	1900-1924	Shotgun	Vernacular Early 20th Century
523 20th Street, North	C	1950-1974	Bungalow	Mid-century Vernacular
523 19th Street, North	NC		vacant lot	
523 17th Street, North	NC		vacant lot	
522-524 26th Street, North	C	1850-1874	Side Passage, Double Pile	Italianate
522 34th Street, North	NC		vacant lot	
522 33rd Street, North	C	1925-1949	Shotgun	Vernacular Early 20th Century
522 29th Street, North	C	1900-1924	Shotgun	Vernacular TOC
522 27th Street, North	C	1875-1899	Shotgun	Vernacular Victorian
522 22nd Street, North	NC		vacant lot	
522 18th Street, North	NC	2000		
522 17th Street, North	C	1875-1899	Shotgun, Camelback	Vernacular Victorian
521 N 37TH ST	C	1890	Shotgun	Vernacular TOC
521 33rd Street, North	C	1900-1924	Other: Apartment Building	Vernacular TOC

Portland Historic District (Boundary Increase,
Additional Documentation)

Jefferson County,
Kentucky
County and State

Name of Property

Portland Historic District Inventory				
Full Address	C or NC?	Year	Architectural Type	Architectural Style
521 31st Street	NC	1875-1899	Side passage, double pile	Folk Victorian
521 27th Street, North	C	1875-1899	Shotgun	Vernacular TOC
521 26th Street, North	C	1900-1924	Side Passage, Double Pile	Vernacular Victorian
521 22nd Street, North	NC	1991	Undetermined	Other: New Infill
521 20th Street, North	C	1875-1899	Shotgun	Vernacular Victorian
521 19th Street, North	NC		vacant lot	
521 17th Street, North	C	1875-1899	Shotgun	Vernacular Victorian
520 35th Street, North	NC	2005	Undetermined	Other: Commercial
520 34th Street, North	C	1925-1949	Minimal Traditional/Am. Small House	Mid-century Vernacular
520 29th Street, North	C	1875-1899	Shotgun	Vernacular Victorian
520 27th Street, North	C	1875-1899	Shotgun	Vernacular Victorian
520 20th Street, North	C	1875-1899	Central Passage, Double Pile	Industrial Victorian
520 18th Street, North	C	1875-1899	Shotgun	Vernacular Victorian
520 17th Street, North	NC		vacant lot	
519 31st Street, North	NC		vacant lot	
519 26th Street, North	C	1925-1949	American Foursquare	Mid-century Vernacular
519 20th Street, North	C	1875-1899	Side Passage, Double Pile	Vernacular Victorian
519 17th Street, North	C	1875-1899	Shotgun	Vernacular Victorian
518 R Locher Alley	NC		vacant lot	
518 Bank Court	NC	2000	Undetermined	Other: New Infill
518 34th Street, North	C	1925-1949	Minimal Traditional/Am. Small House	Mid-century Vernacular
518 29th Street, North	C	1875-1899	Shotgun	Vernacular Victorian
518 27th Street, North	C	1875-1899	Shotgun	Vernacular TOC
518 26th Street, North	IL	1850-1874	Central Passage, Double Pile	Greek Revival
518 20th Street, North	C	1875-1899	Shotgun	Vernacular Victorian
518 18th Street, North	NC		vacant lot	
518 17th Street	NC		Vacant Lot	
517 N 37TH ST	C	1900	Shotgun	Vernacular TOC
517 27th Street, North	C	1900-1924	Side Passage, Double Pile	Vernacular Early 20th Century
517 20th Street, North	C	1875-1899	Shotgun, Camelback	Vernacular Victorian
517 19th Street, North	NC		vacant lot	
517 17th Street, North	C	1875-1899	Shotgun	Vernacular Victorian
516 Bank Court	NC	2000	Undetermined	Other: New Infill
516 34th Street, North	C	1925-1949	Minimal Traditional/Am. Small House	Mid-century Vernacular
516 31st Street, North	NC		vacant lot	
516 29th Street, North	NC		vacant lot	
516 27th Street, North	C	1875-1899	Shotgun	Vernacular Victorian

Portland Historic District (Boundary Increase,
Additional Documentation)

Jefferson County,
Kentucky
County and State

Name of Property

Portland Historic District Inventory				
Full Address	C or NC?	Year	Architectural Type	Architectural Style
516 26th Street, North	NC		vacant lot	
516 20th Street, North	C	1875-1899	Shotgun	Vernacular Victorian
516 18th Street, North	NC		vacant lot	
516 17th Street, North	C	1875-1899	Shotgun	Vernacular Victorian
515-517 34th Street, North	C	1950-1974	Minimal Traditional/Am. Small House, Double	Mid-century Vernacular
515 Bank Court	NC	2000	Undetermined	Other: New Infill
515 31st Street, North	NC	1998	Undetermined	Other: New Infill
515 27th Street, North	C	1900-1924	Shotgun	Vernacular Victorian
515 20th Street, North	C	1900-1924	Shotgun	Vernacular TOC
515 19th Street, North	C	1875-1899	Shotgun, Camelback	Vernacular Victorian
515 18th Street, North	NC		vacant lot	
515 17th Street, North	C	1875-1899	Shotgun	Vernacular Victorian
514 R Locher Alley	NC		vacant lot	
514 Bank Court	NC	2000	Undetermined	Other: New Infill
514 34th Street, North	C	1925-1949	Minimal Traditional/Am. Small House	Mid-century Vernacular
514 31st Street, North	C	1875-1899	Shotgun	Vernacular Victorian
514 29th Street, North	C	1875-1899	Shotgun	Vernacular Victorian
514 27th Street, North	C	1875-1899	Shotgun	Vernacular TOC
514 20th Street, North	C	1875-1899	Shotgun	Vernacular Victorian
514 18th Street, North	C	1875-1899	Shotgun	Vernacular Victorian
514 17th Street, North	NC		vacant lot	
513 Bank Court	NC	2000	Undetermined	Other: New Infill
513 34th Street, North	C	1925-1949	Bungalow	Vernacular Early 20th Century
513 33rd Street, North	C	1900-1924	American Foursquare	Vernacular TOC
513 27th Street, North	NC	1997	Undetermined	Other: New Infill
513 20th Street	NC		post 1974	
513 19th Street, North	C	1875-1899	Shotgun, Camelback	Vernacular Victorian
513 17th Street, North	C	1875-1899	Shotgun	Vernacular Victorian
512 Bank Court	NC	2000	Undetermined	Other: New Infill
512 34th Street, North	C	1925-1949	Minimal Traditional/Am. Small House	Vernacular Early 20th Century
512 33rd Street, North	C	1925-1949	Shotgun	Vernacular Early 20th Century
512 29th Street	C	1900-1924	T-Plan	Vernacular TOC
512 27th Street, North	C	1875-1899	Shotgun	Vernacular Victorian
512 20th Street, North	C	1900-1924	Shotgun, Camelback	Vernacular TOC
512 19th Street, North	C	1875-1899	Side Passage, Double Pile	Vernacular Victorian
511 Bank Court	NC	2000	Undetermined	Other: New Infill
511 34th Street, North	C	1925-1949	Bungalow, Double	Vernacular Early 20th Century
511 33rd Street, North	C	1900-1924	Side Passage, Double Pile	Vernacular TOC
511 27th Street, North	C	1900-1924	Shotgun, Camelback	Vernacular TOC
511 19th Street, North	C	1875-1899	Shotgun, Camelback	Vernacular Victorian
511 18th Street, North	NC		vacant lot	

Portland Historic District (Boundary Increase,
Additional Documentation)

Jefferson County,
Kentucky
County and State

Name of Property

Portland Historic District Inventory				
Full Address	C or NC?	Year	Architectural Type	Architectural Style
511 17th Street, North	NC		vacant lot	
510-512 31st Street, North	C	1875-1899	Shotgun, Double	Vernacular Victorian
510 34th Street, North	C	1925-1949	Bungalow	Vernacular Early 20th Century
510 33rd Street, North	C	1900-1924	Shotgun	Vernacular TOC
510 27th Street, North	C	1925-1949	Bungalow	Vernacular Early 20th Century
510 17th Street, North	C	1925-1949	Bungalow	Vernacular Early 20th Century
509 34th Street, North	C	1925-1949	Bungalow, Double	Vernacular Early 20th Century
509 26th Street, North	C	1900-1924	Central Passage, Double Pile	Vernacular TOC
508 19th Street, North	NC		vacant lot	
507 34th Street, North	C	1925-1949	Bungalow	Vernacular Early 20th Century
507 18th Street, North	NC		vacant lot	
507 17th Street, North	C	1875-1899	Shotgun	Vernacular Victorian
506 34th Street, North	C	1925-1949	Minimal Traditional/Am. Small House	Vernacular Early 20th Century
506 19th Street, North	C	1875-1899	Shotgun	Vernacular Victorian
505 34th Street, North	C	1925-1949	Minimal Traditional/Am. Small House	Mid-century Vernacular
505 18th Street, North	C	1875-1899	Shotgun	Undetermined
505 17th Street, North	C	1875-1899	Shotgun	Italianate
504 34th Street, North	NC	2016	Undetermined	Other: Infill
504 19th Street, North	C	1875-1899	Shotgun	Vernacular Victorian
503 33rd Street, North	C	1925-1949	Other: Commercial	Mid-century Commercial
503 29th Street, North	C	1875-1899	Other: Commercial	Italianate
503 17th Street, North	NC		vacant lot	
502 34th Street, North	NC			
501-513 31st Street, North	C	1950-1974	Other: Apartment Building	Mid-century Vernacular
501 34th Street, North	C	1950-1974	Minimal Traditional/Am. Small House	Mid-century Vernacular
501 22nd Street, North	NC		vacant lot	
501 21st Street, North	C	1950-1974	Other: Church	Mid-century Vernacular
501 17th Street, North	NC		vacant lot	
500 35th Street, North	NC		vacant lot	
500 17th Street, North	NC	2020	Undetermined	Undetermined
474 29th Street, North	C	1900-1924	Bungalow	Vernacular TOC
473 29th Street, North	C	1900-1924	Shotgun	Vernacular TOC
472 29th Street, North	C	1900-1924	Shotgun	Vernacular TOC
471 29th Street, North	C	1900-1924	Shotgun	Vernacular TOC
470 29th Street, North	C	1900-1924	Shotgun	Vernacular TOC
469 29th Street, North	C	1900-1924	Shotgun	Vernacular TOC
468 29th Street, North	C	1900-1924	Shotgun	Vernacular TOC
467 29th Street, North	C	1900-1924	Shotgun	Vernacular TOC
466 29th Street, North	NC		vacant lot	
465 29th Street, North	C	1900-1924	Shotgun	Vernacular TOC

Portland Historic District (Boundary Increase,
Additional Documentation)

Jefferson County,
Kentucky
County and State

Name of Property

Portland Historic District Inventory				
Full Address	C or NC?	Year	Architectural Type	Architectural Style
464 29th Street, North	C	1900-1924	Side Passage, Double Pile	Vernacular TOC
464 25th Street, North	C	1875-1899	Side Passage, Double Pile	Italianate
463 29th Street, North	C	1900-1924	Shotgun	Vernacular TOC
463 26th Street, North	C	1875-1899	Central Passage, Double Pile	Victorian Commercial
462 29th Street, North	C	1900-1924	Shotgun	Vernacular TOC
462 28th Street, North	C	1900-1924	Bungalow	Vernacular Early 20th Century
462 25th Street, North	NC		vacant lot	
461 29th Street, North	C	1900-1924	Shotgun	Vernacular TOC
461 28th Street, North	C	1900-1924	T-plan	Vernacular TOC
461 26th Street, North	C	1875-1899	Shotgun	Vernacular Victorian
460 28th Street, North	C	1900-1924	Bungalow	Vernacular Early 20th Century
458 29th Street, North	NC	1900-1924	Shotgun	Vernacular TOC
458 28th Street, North	C	1900-1924	Bungalow	Vernacular Early 20th Century
458 25th Street, North	C	1875-1899	Shotgun	Vernacular Victorian
457 25th Street, North	C	1900-1924	Shotgun	Vernacular Victorian
456 28th Street, North	C	1900-1924	Side Passage, Double Pile	Vernacular TOC
456 25th Street, North	C	1875-1899	Side Passage, Double Pile	Vernacular Victorian
455 26th Street, North	C	1875-1899	Side Passage, Double Pile	Vernacular Victorian
454 25th Street, North	NC		vacant lot	
453 26th Street, North	C	1875-1899	Side Passage, Double Pile	Vernacular Victorian
453 25th Street, North	C	1875-1899	T-plan	Vernacular Victorian
452 26th Street, North	C	1925-1949	Central Passage, Double Pile	Late Gothic Revival
452 25th Street, North	C	1875-1899	Shotgun	Vernacular Victorian
451 26th Street, North	NC	1997	Undetermined	Other: New Infill
451 25th Street, North	C	1875-1899	T-plan	Vernacular Victorian
450 HARDIN ST	C	c. 1900	Rail Yard	
450 28th Street, North	C	1900-1924	Side Passage, Double Pile	Vernacular TOC
450 25th Street, North	C	1875-1899	Shotgun	Vernacular Victorian
449 26th Street, North	NC	1997	Undetermined	Other: New Infill
448 28th Street, North	C	1900-1924	Shotgun	Vernacular TOC
448 26th Street, North	C	1900-1924	American Foursquare	Vernacular Early 20th Century
448 25th Street, North	C	1875-1899	Shotgun	Vernacular Victorian
447 26th Street, North	C	1875-1899	Side Passage, Double Pile	Vernacular Victorian
446 26th Street, North	C	1900-1924	Side Passage, Double Pile	Vernacular TOC
446 24th Street, North	NC		vacant lot	
445 28th Street, North	C	1900-1924	Shotgun	Vernacular TOC

Portland Historic District (Boundary Increase,
Additional Documentation)

Jefferson County,
Kentucky
County and State

Name of Property

Portland Historic District Inventory				
Full Address	C or NC?	Year	Architectural Type	Architectural Style
445 25th Street, North	C	1875-1899	Shotgun	Vernacular Victorian
444-446 25th Street, North	NC		vacant lot	
444 28th Street, North	C	1900-1924	Side Passage, Double Pile	Vernacular TOC
444 26th Street, North	C	1900-1924	Bungalow	Vernacular Early 20th Century
444 24th Street, North	C	1875-1899	Shotgun	Vernacular Victorian
443 28th Street, North	C	1900-1924	Shotgun	Vernacular TOC
443 26th Street, North	C	1875-1899	Side Passage, Double Pile	Italianate
442 29th Street, North	C	1900-1924	Shotgun	Vernacular TOC
442 25th Street, North	C	1875-1899	Shotgun	Vernacular Victorian
442 24th Street, North	C	1875-1899	Shotgun	Vernacular Victorian
441 29th Street, North	C	1900-1924	Shotgun	Vernacular TOC
441 28th Street, North	C	1900-1924	Shotgun	Vernacular TOC
440 29th Street, North	C	1900-1924	Shotgun	Vernacular Early 20th Century
440 25th Street, North	C	1875-1899	Shotgun	Vernacular Victorian
440 24th Street, North	C	1875-1899	Shotgun	Vernacular Victorian
439 29th Street, North	C	1900-1924	Shotgun	Vernacular TOC
439 28th Street, North	C	1900-1924	Shotgun	Vernacular TOC
438-442 28th Street, North	NC	1975-2000	Undetermined	Other: New Infill
438 29th Street, North	C	1900-1924	Shotgun	Vernacular Early 20th Century
438 26th Street, North	NC		vacant lot	
438 25th Street, North	C	1875-1899	Shotgun	Vernacular Victorian
437 29th Street, North	C	1900-1924	Shotgun	Vernacular TOC
437 28th Street, North	C	1900-1924	Shotgun	Vernacular TOC
437 26th Street, North	C	1900-1924	American Foursquare	Vernacular Early 20th Century
437 22nd Street, North	C	1900-1924	T-plan	Vernacular TOC
436 29th Street, North	C	1900-1924	Shotgun	Vernacular Early 20th Century
436 28th Street, North	C	1875-1899	Side Passage, Double Pile	Vernacular Victorian
436 26th Street, North	C	1875-1899	Side Passage, Double Pile	Italianate
435 29th Street, North	C	1900-1924	Shotgun	Vernacular TOC
435 28th Street, North	C	1900-1924	Shotgun	Vernacular TOC
435 26th Street, North	C	1875-1899	Shotgun	Vernacular Victorian
435 25th Street, North	NC	1995	Undetermined	Other: New Infill
434 29th Street, North	C	1900-1924	Shotgun	Vernacular Early 20th Century
434 28th Street, North	C	1875-1899	Shotgun, Camelback	Vernacular Victorian
434 26th Street, North	C	1875-1899	Side Passage, Double Pile	Italianate
434 22nd Street, North	C	1965	Undetermined	Mid-century Vernacular
434 20th Street, North	C	1900-1924	Bungalow	Vernacular Early 20th Century
433 29th Street, North	C	1900-1924	Bungalow	Craftsman
433 28th Street, North	NC		vacant lot	
433 26th Street, North	NC	2005	Undetermined	Other: New Infill
433 25th Street, North	NC	1995	Undetermined	Other: New Infill

Portland Historic District (Boundary Increase,
Additional Documentation)

Jefferson County,
Kentucky
County and State

Name of Property

Portland Historic District Inventory				
Full Address	C or NC?	Year	Architectural Type	Architectural Style
432 29th Street, North	C	1900-1924	Shotgun	Vernacular Early 20th Century
432 28th Street, North	C	1900-1924	Shotgun	Vernacular TOC
432 26th Street, North	C	1875-1899	Side Passage, Double Pile	Queen Anne
432 25th Street, North	NC		vacant lot	
432 20th Street, North	C	1900-1924	Shotgun	Vernacular TOC
431 34th Street, North	NC		vacant lot	
431 29th Street, North	C	1900-1924	Bungalow	Craftsman
431 28th Street, North	C	1900-1924	Shotgun	Vernacular TOC
431 25th Street, North	NC	1996	Undetermined	Other: New Infill
430 34th Street, North	C	1925-1949	Minimal Traditional/Am. Small House	Mid-century Vernacular
430 28th Street, North	C	1900-1924	Shotgun	Vernacular Victorian
430 26th Street, North	NC		vacant lot	
430 25th Street, North	C	1900-1924	Shotgun	Vernacular Victorian
430 22nd Street, North	C	1900-1924	Undetermined	Other: No discernable style
430 20th Street, North	C	1900-1924	Shotgun	Vernacular TOC
429 28th Street, North	C	1900-1924	Shotgun	Vernacular TOC
429 25th Street, North	NC	1998	Undetermined	Other: New Infill
429 22nd Street, North	C	1900-1924	Shotgun	Vernacular TOC
428 34th Street, North	C	1925-1949	Minimal Traditional/Am. Small House	Mid-century Vernacular
428 28th Street, North	C	1900-1924	T-plan	Vernacular TOC
428 20th Street, North	C	1900-1924	Shotgun	Vernacular TOC
427.5 28th Street, North	C	1900-1924	Shotgun	Vernacular TOC
427 34th Street, North	C	1925-1949	Minimal Traditional/Am. Small House	Mid-century Vernacular
427 28th Street, North	C	1900-1924	Shotgun	Vernacular TOC
427 25th Street, North	NC	1998	Undetermined	Other: New Infill
427 22nd Street, North	C	1900-1924	Shotgun	Vernacular TOC
427 20th Street, North	C	1900-1924	Bungalow	Vernacular Early 20th Century
426-428 22nd Street, North	C	1900-1924	Shotgun, Double	Vernacular TOC
426 34th Street, North	C	1950-1974	Minimal Traditional/Am. Small House	Mid-century Vernacular
426 26th Street, North	NC	1875-1899	Side Passage, Double Pile	Italianate
426 25th Street, North	C	1900-1924	Side Passage, Double Pile	Vernacular Early 20th Century
426 20th Street, North	C	1900-1924	Shotgun	Vernacular TOC
425 34th Street, North	C	1925-1949	Minimal Traditional/Am. Small House	Vernacular Early 20th Century
425 28th Street, North	NC		vacant lot	
425 26th Street, North	C	1875-1899	Side Passage, Double Pile	Vernacular Victorian
425 25th Street, North	NC	1993	Undetermined	Other: New Infill
425 22nd Street, North	NC		vacant lot	

Portland Historic District (Boundary Increase,
Additional Documentation)

Jefferson County,
Kentucky
County and State

Name of Property

Portland Historic District Inventory				
Full Address	C or NC?	Year	Architectural Type	Architectural Style
425 20th Street, North	C	1900-1924	Side Passage, Double Pile	Vernacular TOC
424 22nd Street, North	C	1900-1924	Shotgun	Vernacular TOC
424 21st Street, North	C	1900-1924	Shotgun	Vernacular TOC
424 20th Street, North	C	1900-1924	Shotgun	Vernacular TOC
423 34th Street, North	C	1900-1924	Shotgun	Vernacular Early 20th Century
423 28th Street, North	C	1900-1924	Shotgun	Vernacular TOC
423 25th Street, North	NC	1993	Undetermined	Other: New Infill
423 22nd Street, North	NC		vacant lot	
423 21st Street, North	C	1900-1924	Shotgun	Vernacular TOC
422 26th Street, North	C	1875-1899	Side Passage, Double Pile	Vernacular Victorian
422 25th Street, North	C	1925-1949	Bungalow	Vernacular Early 20th Century
422 24th Street, North	C	1875-1899	Shotgun	Vernacular Victorian
422 21st Street, North	C	1900-1924	Shotgun, Camelback	Vernacular TOC
422 20th Street, North	C	1900-1924	Shotgun	Vernacular TOC
421.5 28th Street, North	C	1900-1924	Shotgun	Vernacular TOC
421-423 20th Street, North	C	1900-1924	Side Passage, Double Pile	Vernacular TOC
421 34th Street, North	C	1900-1924	Bungalow	Vernacular Early 20th Century
421 28th Street	C	3010 Bank Street	T-plan	Vernacular TOC
421 26th Street, North	C	1875-1899	Side Passage, Double Pile	Queen Anne
421 25th Street, North	NC	1998	Undetermined	Other: New Infill
421 22nd Street, North	C	1900-1924	Shotgun	Vernacular TOC
421 21st Street, North	C	1900-1924	Shotgun	Vernacular TOC
420 34th Street, North	C	1900-1924	Shotgun	Vernacular Early 20th Century
420 25th Street, North	C	1925-1949	Bungalow	Vernacular Early 20th Century
420 24th Street, North	NC		vacant lot	
420 22nd Street, North	C	1900-1924	Shotgun	Vernacular TOC
420 20th Street, North	C	1900-1924	Shotgun	Vernacular TOC
419 34th Street, North	C	1900-1924	Shotgun	Vernacular TOC
419 29th Street, North	C	1900-1924	T-plan	Vernacular TOC
419 28th Street, North	NC		vacant lot	
419 22nd Street, North	C	1900-1924	Shotgun	Vernacular TOC
419 21st Street, North	C	1900-1924	Shotgun	Vernacular TOC
419 20th Street, North	C	1900-1924	Shotgun	Vernacular TOC
418 26th Street, North	C	1875-1899	Side Passage, Double Pile	Italianate
418 24th Street, North	C	1875-1899	Shotgun	Vernacular Victorian
418 22nd Street, North	C	1900-1924	Shotgun	Vernacular TOC
418 21st Street, North	NC	2002	Undetermined	Other: Infill
417 29th Street, North	NC		vacant lot	
417 28th Street, North	C	1900-1924	Side Passage, Double Pile	Vernacular Victorian

Portland Historic District (Boundary Increase,
Additional Documentation)

Jefferson County,
Kentucky
County and State

Name of Property

Portland Historic District Inventory				
Full Address	C or NC?	Year	Architectural Type	Architectural Style
417 26th Street, North	C	1900-1924	Bungalow	Vernacular Early 20th Century
417 22nd Street, North	NC		vacant lot	
417 21st Street, North	C	1900-1924	Shotgun	Vernacular TOC
417 20th Street, North	C	1900-1924	Shotgun	Vernacular TOC
416 29th Street, North	C	1975-2000	Other: Police Station	Other: Police Station
416 28th Street, North	C	1900-1924	Shotgun	Vernacular TOC
416 24th Street, North	C	1875-1899	Shotgun	Vernacular Victorian
416 22nd Street, North	C	1900-1924	Shotgun	Vernacular TOC
416 21st Street, North	C	1900-1924	Shotgun, Camelback	Vernacular TOC
415 28th Street, North	C	1900-1924	Shotgun	Vernacular TOC
415 26th Street, North	C	1900-1924	Shotgun	Vernacular TOC
415 22nd Street, North	C	1875-1899	T-plan	Vernacular Victorian
415 20th Street, North	C	1900-1924	Shotgun	Vernacular TOC
414-416 25th Street, North	NC	2001-Present	Undetermined	Other: New Infill
414 28th Street, North	C	1900-1924	Shotgun	Vernacular Victorian
414 26th Street, North	C	1875-1899	Side Passage, Double Pile	Vernacular Victorian
414 22nd Street, North	C	1900-1924	T-plan	Vernacular TOC
414 21st Street, North	NC	1997	Undetermined	Other: Infill
414 20th Street, North	C	1900-1924	Shotgun, Camelback	Vernacular TOC
413 28th Street, North	C	1900-1924	Side Passage, Double Pile	Vernacular Victorian
413 20th Street, North	C	1900-1924	Shotgun	Vernacular TOC
412 29th Street, North	C	1900-1924	T-plan	Vernacular TOC
412 26th Street, North	C	1875-1899	Side Passage, Double Pile	Italianate
412 25th Street, North	C	1875-1899	T-plan	Vernacular Victorian
412 20th Street, North	C	1900-1924	Shotgun	Vernacular TOC
412 19th Street, North	C	1925-1949	Bungalow	Vernacular Early 20th Century
411.5 20th Street, North	C	1900-1924	Shotgun	Vernacular TOC
411 35th Street, North	NC	1990	Undetermined	Other: Industrial
411 34th Street, North	C	1900-1924	Shotgun	Vernacular TOC
411 30th Street, North	C	1900-1924	Shotgun	Vernacular TOC
411 20th Street, North	C	1900-1924	Shotgun	Vernacular TOC
410 34th Street, North	C	1900-1924	Central Passage, Double Pile	Vernacular TOC
410 29th Street, North	C	1900-1924	Shotgun	Vernacular TOC
410 28th Street, North	C	1900-1924	Shotgun	Vernacular TOC
410 22nd Street, North	C	1900-1924	Undetermined	Vernacular TOC
410 21st Street, North	NC	1997	Undetermined	Other: Infill
410 20th Street, North	C	1900-1924	Shotgun	Vernacular TOC
409 34th Street, North	C	1925-1949	Minimal Traditional/Am. Small House	Vernacular Early 20th Century
409 30th Street, North	C	1900-1924	Shotgun	Vernacular TOC
409 28th Street, North	C	1900-1924	Shotgun	Vernacular Victorian

Portland Historic District (Boundary Increase,
Additional Documentation)

Jefferson County,
Kentucky
County and State

Name of Property

Portland Historic District Inventory				
Full Address	C or NC?	Year	Architectural Type	Architectural Style
409 22nd Street, North	C	1875-1899	T-plan	Vernacular Victorian
409 20th Street, North	C	1900-1924	Shotgun	Vernacular TOC
409 19th Street, North	NC		vacant lot	
408 34th Street, North	C	1925-1949	Minimal Traditional/Am. Small House	Vernacular Early 20th Century
408 28th Street, North	C	1900-1924	T-plan	Vernacular TOC
408 21st Street, North	NC		vacant lot	
408 20th Street, North	NC	2002	Undetermined	Other: Infill
407 28th Street, North	C	1900-1924	Side Passage, Double Pile	Vernacular TOC
407 26th Street, North	C	1900-1924	Bungalow	Vernacular Early 20th Century
407 20th Street, North	NC	2002	Undetermined	Other: Infill
406 34th Street, North	C	1925-1949	Minimal Traditional/Am. Small House	Vernacular Early 20th Century
406 28th Street, North	C	1875-1899	T-plan	Vernacular Victorian
406 26th Street, North	C	1875-1899	Side Passage, Double Pile	Vernacular Victorian
406 21st Street, North	NC		vacant lot	
406 20th Street, North	NC		vacant lot	
405 28th Street, North	C	1900-1924	Shotgun	Vernacular TOC
405 26th Street, North	C	1900-1924	Bungalow	Vernacular Early 20th Century
405 20th Street, North	C	1900-1924	Shotgun	Vernacular TOC
404 29th Street, North	C	1900-1924	Shotgun	Vernacular TOC
404 28th Street, North	C	1900-1924	Shotgun, Camelback	Vernacular TOC
404 20th Street, North	C	1900-1924	Shotgun	Vernacular TOC
403 34th Street, North	C	1900-1924	Bungalow	Vernacular Early 20th Century
403 28th Street, North	C	1900-1924	Shotgun	Vernacular Victorian
403 26th Street, North	C	1900-1924	Bungalow	Vernacular Early 20th Century
403 20th Street, North	C	1900-1924	Shotgun, Camelback	Vernacular TOC
402 28th Street, North	C	1925-1949	Bungalow	Vernacular Early 20th Century
402 20th Street, North	C	1900-1924	Shotgun	Vernacular TOC
401 34th Street, North	C	1900-1924	Bungalow	Vernacular Early 20th Century
401 28th Street, North	C	1900-1924	Shotgun	Vernacular TOC
401 26th Street, North	C	1900-1924	Bungalow	Vernacular Early 20th Century
400-404 21st Street, North	C	1900-1924	Shotgun	Vernacular TOC
400 34th Street, North	C	1925-1949	Minimal Traditional/Am. Small House	Vernacular Early 20th Century
400 26th Street, North	C	1900-1924	Side Passage, Double Pile	Vernacular TOC
400 20th Street, North	C	1875-1899	Shotgun	Vernacular Victorian
392 26th Street, North	C	1875-1899	Side Passage, Double Pile	Italianate
386 26th Street, North	C	1900-1924	American Foursquare	Vernacular Early 20th Century
385 29th Street, North	C	1900-1924	Shotgun	Vernacular TOC
384 26th Street, North	C	1900-1924	American Foursquare	Vernacular Early 20th Century
382 26th Street, North	C	1900-1924	Bungalow	Vernacular Early 20th Century

Portland Historic District (Boundary Increase,
Additional Documentation)

Jefferson County,
Kentucky
County and State

Name of Property

Portland Historic District Inventory				
Full Address	C or NC?	Year	Architectural Type	Architectural Style
377 26th Street, North	C	1900-1924	Undetermined	Commercial Early 20th Century
376 26th Street, North	IL	1825-1849	Central Passage, Single Pile	Vernacular Antebellum
375 25th Street, North	C	1875-1899	Side Passage, Double Pile	Vernacular Victorian
371 27th Street, North	C	1875-1899	Shotgun	Vernacular Victorian
371 26th Street, North	C	1875-1899	T-plan	Vernacular Victorian
371 25th Street, North	C	1900-1924	Shotgun	Vernacular TOC
370 27th Street, North	C	1900-1924	Shotgun	Vernacular TOC
370 26th Street, North	C	1900-1924	Side Passage, Double Pile	Colonial Revival
369 27th Street, North	C	1875-1899	Shotgun	Vernacular Victorian
369 25th Street, North	C	1875-1899	Side Passage, Double Pile	Vernacular Victorian
368 27th Street, North	C	1900-1924	Shotgun	Vernacular TOC
367 27th Street, North	C	1875-1899	Side Passage, Double Pile	Vernacular Victorian
365 27th Street, North	C	1875-1899	Shotgun	Vernacular Victorian
365 25th Street, North	NC	1998	Undetermined	Other: New Infill
364 27th Street, North	C	1875-1899	Side Passage, Double Pile	Vernacular Victorian
364 26th Street, North	NC	2001-Present	Undetermined	Other: New Infill
3633 PFLANZ AVE	C	1925-1949	Undetermined	Commercial Early 20th Century
3632 Northwestern PKY	C	1900-1924	Side Passage, Double Pile	Italianate
363 27th Street, North	C	1875-1899	Shotgun	Vernacular Victorian
363 25th Street, North	NC	2002	Undetermined	Other: New Infill
3629 Northwestern PKY	C	1900-1924	Undetermined	Vernacular TOC
3628 Northwestern PKY	C	1875-1899	Side Passage, Double Pile	Italianate
3625 Northwestern PKY	C	1875-1899	Shotgun	Italianate
3624 Bank Street	NC		vacant lot	
3622 Northwestern PKY	C	1850-1874	Side Passage, Double Pile	Italianate
3622 Bank Street	NC		vacant lot	
3621 Northwestern PKY	C	1875-1899	Camelback	Italianate
3621 NORTHWESTERN PKY	C	1900-1924	Shotgun	Vernacular Early 20th Century
3620 Bank Street	C	1925-1949	Bungalow	Vernacular Early 20th Century
362 26th Street, North	C	1900-1924	Shotgun	Vernacular TOC
3619 BANK ST	C	1965	Minimal Traditional	Mid-Century Vernacular
3618 Northwestern PKY	C	1874-1899	Shotgun	Italianate
3618 Bank Street	C	1900-1924	Shotgun	Vernacular TOC
3617 Northwestern PKY	C	1875-1899	Side Passage, Double Pile	Italianate
3616 RUDD AVE	C	1900-1924	Shotgun	Vernacular TOC
3616 Bank Street	C	1900-1924	Shotgun	Vernacular TOC

Portland Historic District (Boundary Increase,
Additional Documentation)

Jefferson County,
Kentucky
County and State

Name of Property

Portland Historic District Inventory				
Full Address	C or NC?	Year	Architectural Type	Architectural Style
3614 RUDD AVE	C	1900-1924	Shotgun	Vernacular TOC
3614 Northwestern PKY	C	1900-1924	Shotgun	Vernacular TOC
3613 NORTHWESTERN PKY	C	1875-1899	Side Passage, Double Pile	Italianate
3612 RUDD AVE	C	1900-1924	Undetermined	Vernacular TOC
3612 Bank Street	C	1900-1924	Shotgun, Heavily Modified	Mid-century Vernacular
3610 RUDD AVE	C	1900-1924	Shotgun	Vernacular TOC
361 27th Street, North	C	1875-1899	Shotgun	Vernacular Victorian
361 25th Street, North	C	1900-1924	Shotgun, Camelback	Vernacular Victorian
3609 BANK ST	C	1900-1924	Shotgun	Vernacular TOC
3608 RUDD AVE	C	1900-1924	Shotgun	Vernacular TOC
3608 Northwestern PKY	C	1950-1974	Minimal Traditional	Mid-Century Vernacular
3607 NORTHWESTERN PKY	C	1875-1899	Side Passage, Double Pile	Italianate
3606 RUDD AVE	C	1900-1924	Shotgun	Italianate
3606 Bank Street	C	1900-1924	Shotgun	Vernacular TOC
3604 RUDD AVE	C	1900-1924	Shotgun	Italianate
3604 NORTHWESTERN PKY	C	1875-1899	Shotgun	Italianate
3604 Bank Street	C	1900-1924	Shotgun	Vernacular TOC
3602 RUDD AVE	C	1950-1974	Ranch	Mid-Century Vernacular
3602 Northwestern PKY	C	1875-1899	Shotgun	Italianate
3602 Bank Street	C	1900-1924	Shotgun	Vernacular TOC
3601 Rudd Ave	C	1925-1949	Bungalow	Craftsman
3601 NORTHWESTERN PKY	C	1900-1924	Bungalow	Craftsman
3600 Bank Street	C	1900-1924	Shotgun	Vernacular TOC
360 26th Street, North	NC		vacant lot	
359 27th Street, North	C	1900-1924	Shotgun	Vernacular TOC
359 26th Street, North	C	1925-1949	Other: Commercial	Commercial Early 20th Century
358-360 27th Street, North	C	1900-1924	American Foursquare	Vernacular Early 20th Century
357 28th Street, North	C	1900-1924	Shotgun	Vernacular TOC
356 27th Street, North	NC		vacant lot	
355 28th Street, North	C	1900-1924	Shotgun	Vernacular Victorian
355 27th Street, North	C	1900-1924	Shotgun	Vernacular TOC
355 26th Street, North	C	1900-1924	Shotgun	Vernacular TOC
355 23rd Street, North	NC		vacant lot	
354-356 26th Street, North	C	1950-1974	Other: Commercial	Mid-century Commercial
354 27th Street, North	C	1900-1924	Bungalow	Vernacular Early 20th Century
354 25th Street, North	C	1900-1924	T-plan	Vernacular TOC
354 24th Street, North	NC	1996	Undetermined	Other: New Infill
3534 Pflanz AVE	C		Cemetery	
3530 Northwestern PKY	C	1925-1949	Undetermined	Early 20th Century Vernacular
3530 Bank Street	C	1925-1949	Bungalow	Vernacular Early 20th Century
353 28th Street, North	C	1900-1924	Shotgun	Vernacular TOC
353 27th Street, North	C	1875-1899	Shotgun	Vernacular TOC

Portland Historic District (Boundary Increase,
Additional Documentation)

Jefferson County,
Kentucky
County and State

Name of Property

Portland Historic District Inventory				
Full Address	C or NC?	Year	Architectural Type	Architectural Style
353 26th Street, North	C	1900-1924	Side Passage, Double Pile	Vernacular TOC
353 23rd Street, North	C	1875-1899	Shotgun	Vernacular TOC
3529 NORTHWESTERN PKY	C	1900-1924	Undetermined	Tudor
3528 Northwestern PKY	C	1925-1949	Undetermined	Early 20th Century Vernacular
3527 NORTHWESTERN PKY	C	1900-1924	Undetermined	Craftsman
3526-3528 Bank Street	C	1900-1924	Shotgun, Double	Vernacular Victorian
3526 Northwestern PKY	C	1900-1924	Undetermined	Vernacular TOC
3525a RUDD AVE	C	1949	School	Modernist
3525 RUDD AVE	C	1839	Church	Gothic Revival
3524 Northwestern PKY	C	1875-1899	Shotgun	Italianate
3523 NORTHWESTERN PKY	C	1900-1924	Undetermined	Tudor
3522 Northwestern PKY	C	1875-1899	Shotgun	Greek Revival
3521 NORTHWESTERN PKY	C	1928	Side Passage, Double Pile	Craftsman
3520-3522 Bank Street	C	1900-1924	Shotgun, Double	Vernacular Victorian
352 27th Street, North	C	1900-1924	Side Passage, Double Pile	Vernacular TOC
3519 Northwestern PKY	C	1925-1949	Undetermined	Tudor
3518 Northwestern PKY	C	1875-1899	Shotgun	Greek Revival
3518 Bank Street	C	1900-1924	Shotgun, Camelback	Vernacular Victorian
3516 Northwestern PKY	C	1875-1899	Shotgun	Italianate
3516 Bank Street	C	1900-1924	Shotgun	Vernacular Early 20th Century
3515 NORTHWESTERN PKY	C	1925-1949	Undetermined	Tudor
3514 Bank Street	C	1900-1924	Shotgun	Vernacular TOC
3512 Northwestern PKY	C	1875-1899	Shotgun	Folk Victorian
3512 NORTHWESTERN PKY	C	1900-1924	Shotgun	Folk Victorian
3512 Bank Street	NC		vacant lot	
3511 RUDD AVE	C	1861	Side Passage, Double Pile	Italianate
3511 NORTHWESTERN PKY	C	1925-1949	Undetermined	Tudor
3510 Northwestern PKY	C	1875-1899	Shotgun	Italianate
3510 Bank Street	NC		vacant lot	
351 28th Street, North	C	1900-1924	Shotgun	Vernacular TOC
351 27th Street, North	C	1875-1899	Shotgun	Vernacular TOC
351 26th Street, North	NC		vacant lot	
351 23rd Street, North	C	1875-1899	Shotgun	Vernacular TOC
3509 NORTHWESTERN PKY	C	1900-1924	Side Passage, Double Pile	Tudor
3508 Northwestern PKY	C	1875-1899	Shotgun	Italianate
3505 NORTHWESTERN PKY	C	1925-1949	Undetermined	Tudor
3504 Northwestern PKY	C	1875-1899	Shotgun	Vernacular TOC
3502 Northwestern PKY	C	1875-1899	Shotgun	Italianate
3502 Bank Street	NC		vacant lot	
3501 NORTHWESTERN PKY	C	1925-1949	Undetermined	Early 20th Century Vernacular
350-352 24th Street, North	C	1925-1949	Bungalow	Vernacular Early 20th Century

Portland Historic District (Boundary Increase,
Additional Documentation)

Jefferson County,
Kentucky
County and State

Name of Property

Portland Historic District Inventory				
Full Address	C or NC?	Year	Architectural Type	Architectural Style
350 27th Street, North	C	1900-1924	Side Passage, Double Pile	Vernacular Victorian
349 27th Street, North	C	1875-1899	Side Passage, Double Pile	Vernacular Victorian
349 26th Street, North	C	1875-1899	Shotgun, Camelback	Vernacular Victorian
349 24th Street, North	C	1900-1924	Shotgun	Vernacular TOC
349 23rd Street, North	C	1875-1899	Side Passage, Double Pile	Vernacular Victorian
348 27th Street, North	C	1900-1924	Shotgun	Vernacular TOC
348 23rd Street, North	C	1875-1899	Shotgun, Camelback	Vernacular TOC
347 27th Street, North	C	1900-1924	Shotgun	Vernacular Victorian
347 24th Street, North	C	1900-1924	Shotgun	Vernacular TOC
347 23rd Street, North	C	1875-1899	Shotgun	Vernacular TOC
346-348 24th Street, North	C	1925-1949	Bungalow	Vernacular Early 20th Century
346 23rd Street, North	C	1875-1899	T-plan	Vernacular TOC
3453-3472 Portland Plaza	C	1960	Undetermined	Minimal Traditional
345.5 28th Street, North	C	1900-1924	Shotgun	Vernacular Early 20th Century
345 28th Street, North	C	1900-1924	Shotgun	Vernacular Early 20th Century
345 27th Street, North	C	1900-1924	Shotgun	Vernacular Victorian
345 26th Street, North	C	1900-1924	American Foursquare	Vernacular TOC
345 24th Street, North	C	1900-1924	Shotgun	Vernacular TOC
345 23rd Street, North	C	1875-1899	Shotgun	Vernacular TOC
345 22nd Street, North	C	1900-1924	Shotgun	Vernacular TOC
344 27th Street, North	C	1900-1924	Shotgun	Vernacular TOC
344 26th Street, North	C	1875-1899	Other: Institutional	Italianate
3437 Bank Street	C	1925-1949	American Foursquare	Vernacular Early 20th Century
3435 Bank Street	C	1875-1899	Shotgun	Vernacular TOC
3433 Bank Street	C	1900-1924	Bungalow	Vernacular Early 20th Century
3432 Northwestern PKY	C		School yard	
3432 Bank Street	NC		vacant lot	
3431 NORTHWESTERN PKY	C	1850-1874	Central Passage	Greek Revival
3430 Rudd Ave	C	1850-1874	Side Passage, Double Pile	Italianate
3430 Pflanz Avenue	C	1900-1924	Shotgun	Vernacular TOC
343 28th Street, North	C	1900-1924	Shotgun	Vernacular TOC
343 26th Street, North	NC	2001-Present	Undetermined	Prefabricated Greenhouse
343 24th Street, North	C	1900-1924	Shotgun	Vernacular TOC
343 23rd Street, North	C	1875-1899	Shotgun	Vernacular TOC
343 22nd Street, North	C	1900-1924	Shotgun	Vernacular TOC
3429 RUDD AVE	C	1950-1974	Ranch	Mid-Century Vernacular
3429 Bank Street	C	1900-1924	Bungalow	Vernacular Early 20th Century
3428 Pflanz Avenue	C	1900-1924	Shotgun	Vernacular TOC
3427 RUDD AVE	C	1950-1974	Minimal Traditional	Mid-Century Vernacular
3425 RUDD AVE	C	1900-1924	Side Passage, Double Pile	Italianate

Portland Historic District (Boundary Increase,
Additional Documentation)

Jefferson County,
Kentucky
County and State

Name of Property

Portland Historic District Inventory				
Full Address	C or NC?	Year	Architectural Type	Architectural Style
3425 Bank Street	C	1875-1899	Shotgun, Camelback	Vernacular TOC
3424 Pflanz Avenue	C	1900-1924	T-plan	Vernacular TOC
3423 NORTHWESTERN PKY	C	1875-1899	Side Passage, Double Pile	Italianate
3423 Bank Street	C	1875-1899	Shotgun	Vernacular TOC
3422 RUDD AVE	C	1875-1899	Shotgun	Undetermined
3422 Pflanz Avenue	C	1900-1924	T-plan	Vernacular TOC
3421 RUDD AVE	C	1900-1924	Shotgun	Italianate
3421 NORTHWESTERN PKY	C	1900-1924	Shotgun	Vernacular TOC
3421 Bank Street	C	1875-1899	Shotgun	Vernacular TOC
3420 Pflanz Avenue	NC		vacant lot	
342-344 Bank Street	C	1900-1924	Side Passage, Double Pile	Vernacular TOC
342-344 24th Street, North	C	1925-1949	Bungalow	Vernacular Early 20th Century
342-344 24th Street	C	1925	Bungalow	Craftsman
342-344 24th Street	C	1925	Bungalow	Craftsman
342 27th Street, North	NC		vacant lot	
3419 RUDD AVE	C	1900-1924	Shotgun	Folk Victorian
3419 NORTHWESTERN PKY	C	1900-1924	Undetermined	Vernacular TOC
3418 Pflanz Avenue	NC		vacant lot	
3417-3452 Portland Plaza	C	1960	Undetermined	Minimal Traditional
3417 RUDD AVE	C	1900-1924	Side Passage, Double Pile	Italianate
3417 Bank Street	C	1900-1924	Side Passage, Single Pile	Vernacular TOC
3416 Pflanz Avenue	NC		vacant lot	
3416 Bank Street	NC	1995	Undetermined	Other: Commercial
3415 Bank Street	C	1925-1949	Bungalow	Vernacular Early 20th Century
3415 3RD ALY	C	1925-1949	Undetermined	Vernacular TOC
3414 RUDD AVE	C	1900-1924	Shotgun	Undetermined
3413 Rudd Ave	C	1875-1899	Camelback	Vernacular TOC
3412 RUDD AVE	C	1900-1924	Undetermined	Vernacular TOC
3412 Pflanz Avenue	C	1900-1924	Side passage, double pile	Vernacular Victorian
3412 Jewell Avenue	C	1950-1974	Minimal Traditional/Am. Small House	Mid-century Vernacular
3411 RUDD AVE	C	1900-1924	Undetermined	Vernacular TOC
3411 NORTHWESTERN PKY	C	1875-1899	Side Passage, Double Pile	Italianate
3410 RUDD AVE	C	1900-1924	Shotgun	Undetermined
3410 Pflanz Avenue	C	1900-1924	Shotgun	Vernacular Victorian
3410 Northwestern PKY	C	1967	School	Modernist
341 27th Street, North	C	1900-1924	Shotgun	Vernacular TOC
341 26th Street, North	C	1900-1924	Side Passage, Double Pile	Vernacular TOC
341 25th Street, North	C	1950-1974	Public Park	
341 22nd Street, North	C	1925-1949	Shotgun	Mid-century Vernacular

Portland Historic District (Boundary Increase,
Additional Documentation)

Jefferson County,
Kentucky
County and State

Name of Property

Portland Historic District Inventory				
Full Address	C or NC?	Year	Architectural Type	Architectural Style
3409-3411 Bank Street	C	1900-1924	Shotgun, Double	Vernacular TOC
3408 RUDD AVE	C	1900-1924	Undetermined	Vernacular TOC
3408 Pflanz Avenue	C	1900-1924	Gable front and wing	No discernable Style
3407 NORTHWESTERN PKY	C	1900-1924	American Foursquare	Vernacular TOC
3407 Bank Street	C	1900-1924	Shotgun	Vernacular TOC
3404 Pflanz Avenue	C	1900-1924	Minimal Traditional	Vernacular TOC
3401-3416 Portland Plaza	C	1960	Undetermined	Minimal Traditional
3401 NORTHWESTERN PKY	C	1900-1924	Bungalow	Tudor
3401 Jewell Avenue	C	1950-1974	Other: Industrial	Undetermined
3401 Bank Street	C	1925-1949	Bungalow	Vernacular Early 20th Century
3400-3402 Pflanz Avenue	C	1900-1924	Bungalow	Vernacular TOC
3400 R Bank Street	NC	1979	Undetermined	Other: Industrial
3400 Portland Plaza	C	1960	Undetermined	Minimal Traditional
3400 Jewell Avenue	NC		vacant lot	
3400 Bank Street	C	1975	Undetermined	Other: Commercial
340 27th Street, North	C	1875-1899	Shotgun, Camelback	Vernacular Victorian
340 23rd Street, North	NC	2000	Undetermined	Other: Infill
339 28th Street, North	C	1900-1924	Shotgun	Vernacular TOC
339 27th Street, North	C	1875-1899	Shotgun	Vernacular Victorian
339 24th Street, North	C	1900-1924	Side Passage, Double Pile	Vernacular TOC
339 23rd Street, North	NC	2002	Undetermined	Other: Infill
339 22nd Street, North	NC		vacant lot	
338-340 24th Street, North	C	1925-1949	Bungalow	Vernacular Early 20th Century
338 N 25TH ST	C	1880	Church	Gothic Revival
338 27th Street, North	C	1875-1899	Shotgun	Vernacular Victorian
338 23rd Street, North	NC	2014	Undetermined	Other: Infill
337 27th Street, North	C	1900-1924	Shotgun	Vernacular TOC
337 26th Street, North	C	1900-1924	Side Passage, Double Pile	Vernacular TOC
337 25th Street, North	NC		vacant lot	
337 24th Street, North	C	1900-1924	Shotgun	Vernacular TOC
337 23rd Street, North	NC	2000	Undetermined	Other: Infill
337 22nd Street, North	NC		vacant lot	
336 27th Street, North	C	1875-1899	Side Passage, Double Pile	Vernacular Victorian
336 23rd Street, North	C	1875-1899	Shotgun, Camelback	Vernacular Victorian
336 22nd Street, North	NC		vacant lot	
335 R 25th Street, North	C	1875-1899	Shotgun	Vernacular TOC
335 R 23rd Street, North	NC		vacant lot	
335 27th Street, North	C	1900-1924	Minimal Traditional/Am. Small House	Vernacular Early 20th Century
335 26th Street, North	C	1875-1899	Shotgun, Camelback	Vernacular Victorian
335 25th Street, North	C	1875-1899	Shotgun, Camelback	Vernacular TOC
335 24th Street, North	C	1900-1924	Shotgun	Vernacular TOC

Portland Historic District (Boundary Increase,
Additional Documentation)

Jefferson County,
Kentucky
County and State

Name of Property

Portland Historic District Inventory				
Full Address	C or NC?	Year	Architectural Type	Architectural Style
335 23rd Street, North	NC		vacant lot	
335 22nd Street, North	C	1900-1924	Shotgun	Vernacular TOC
3344 Alford Avenue	C	1900-1924	Bungalow	Vernacular Early 20th Century
3342 Alford Avenue	C	1900-1924	Bungalow	Vernacular Early 20th Century
334-336 24th Street, North	C	1925-1949	Bungalow	Vernacular Early 20th Century
334-336 24th Street	C	1925	Bungalow	Craftsman
334-336 24th Street	C	1925	Bungalow	Craftsman
334 29th Street, North	NC	1900-1924	Other: Apartment Building	Vernacular Early 20th Century
334 27th Street, North	C	1875-1899	Shotgun	Vernacular Victorian
334 23rd Street, North	C	1875-1899	Shotgun	Vernacular Victorian
3333 Bank Street	C	1875-1899	Side Passage, Double Pile	Vernacular Victorian
3332 Northwestern PKY	C	1875-1899	Central Passage	Italianate
3331 Alford Avenue	C	1900-1924	Bungalow	Craftsman
3330 Pflanz Avenue	C	1875-1899	Shotgun	Italianate
3330 Bank Street	C	1900-1924	Bungalow	Vernacular Early 20th Century
333 29th Street, North	C	1925-1949	Other: Apartment Building	Vernacular Early 20th Century
333 27th Street, North	C	1900-1924	Bungalow	Vernacular TOC
333 26th Street, North	C	1875-1899	Shotgun, Camelback	Vernacular Victorian
333 23rd Street, North	C	1875-1899	Shotgun	Vernacular TOC
333 22nd Street, North	NC		vacant lot	
3329 Northwestern PKY	C	1875-1899	Church	Greek Revival
3329 Bank Street	C	1875-1899	Side Passage, Double Pile	Vernacular Victorian
3329 Alford Avenue	C	1900-1924	Undetermined	Vernacular TOC
3328 Pflanz Avenue	C	1900-1924	Shotgun	Vernacular TOC
3327 RUDD AVE	NC	1940	Undetermined	No Discernable Style
3326 Bank Street	C	1900-1924	Shotgun	Vernacular TOC
3325 Northwestern PKY	C	1875-1899	Side Passage, Double Pile	Queen anne
3325 Bank Street	C	1925-1949	Bungalow	Vernacular Early 20th Century
3324 Pflanz Avenue	C	1925	Bungalow	Craftsman
3324 Bank Street	C	1925-1949	Cape Cod	Mid-century Vernacular
3323 NORTHWESTERN PKY	C	1875-1899	Side Passage, Double Pile	Italianate
3322 Pflanz Avenue	C	1925-1949	Gable front and wing	Vernacular Early 20th Century
3322 Northwestern PKY	C	1875-1899	Shotgun	Italianate
3322 NORTHWESTERN PKY	C	1900-1924	Shotgun	Italianate
3322 Bank Street	C	1900-1924	Bungalow	Vernacular Early 20th Century
3321 RUDD AVE	NC	1900-1924	Undetermined	Undetermined
3321 Gilligan Street	C	1900-1924	Shotgun	Vernacular TOC
3321 Bank Street	C	1900-1924	Bungalow	Vernacular Early 20th Century
3320 Northwestern PKY	C	1875-1899	Side Passage, Double Pile	Queen Anne

Portland Historic District (Boundary Increase,
Additional Documentation)

Jefferson County,
Kentucky
County and State

Name of Property

Portland Historic District Inventory				
Full Address	C or NC?	Year	Architectural Type	Architectural Style
3320 Gilligan Street	C	1950-1974	Other: Industrial	Undetermined
3320 Bank Street	C	1900-1924	Shotgun	Vernacular TOC
332 29th Street, North	NC	1900-1924	Other: Apartment Building	Vernacular Early 20th Century
332 27th Street, North	NC		vacant lot	
332 24th Street, North	NC	1997	Undetermined	Other: Infill
332 23rd Street, North	C	1875-1899	Shotgun	Vernacular Victorian
332 22nd Street, North	C	1900-1924	Shotgun	Vernacular TOC
332 20th Street, North	NC	2000	Undetermined	Other: Infill
3319 NORTHWESTERN PKY	C	1875-1899	Side Passage, Double Pile	Italianate
3318 Rudd Ave	NC	1925-1949	Undetermined	Minimal Traditional
3318 Northwestern PKY	C	1875-1899	Side Passage, Double Pile	Italianate
3317 RUDD AVE	NC		Vacant Lot	
3317 Bank Street	C	1900-1924	Shotgun	Vernacular TOC
3315 RUDD AVE	C	1875-1899	Side Passage, Double Pile	Italianate
3315 NORTHWESTERN PKY	C	1875-1899	Shotgun	Vernacular TOC
3315 Bank Street	C	1900-1924	Shotgun	Vernacular TOC
3314 RUDD AVE	C	1875-1899	Side Passage, Double Pile	Italianate
3314 Northwestern PKY	C	1875-1899	Central Passage	Queen Anne
3314 Bank Street	C	1900-1924	Shotgun	Vernacular TOC
3313 NORTHWESTERN PKY	C	1875-1899	Side Passage, Double Pile	Italianate
3313 Bank Street	C	1900-1924	Shotgun	Vernacular TOC
3312 Bank Street	C	1900-1924	Shotgun, Camelback	Vernacular TOC
3311 Rudd Ave	C	1850-1874	Side Passage, Double Pile	Italianate
3310 RUDD AVE	C	1900-1924	Camelback	Vernacular TOC
3310 Northwestern PKY	C	1900-1924	Undetermined	Undetermined
3310 Bank Street	C	1900-1924	Shotgun	Vernacular TOC
331 26th Street, North	C	1875-1899	Side Passage, Double Pile	Vernacular TOC
331 25th Street, North	NC	1998	Undetermined	Other: Infill
331 23rd Street, North	C	1875-1899	Shotgun	Vernacular TOC
331 22nd Street, North	C	1900-1924	Shotgun	Vernacular TOC
331 20th Street, North	C	1900-1924	Shotgun	Vernacular TOC
331 19th Street, North	C	1875-1899	Other: Commercial	Commercial Victorian
3309 NORTHWESTERN PKY	C	1875-1899	Side Passage, Double Pile	Italianate
3309 Bank Street	C	1900-1924	Shotgun	Vernacular TOC
3308 RUDD AVE	C	1900-1924	Shotgun	Greek Revival
3307 RUDD AVE	C	1900	Side Passage	Italianate
3307 Bank Street	NC		vacant lot	

Portland Historic District (Boundary Increase,
Additional Documentation)

Jefferson County,
Kentucky
County and State

Name of Property

Portland Historic District Inventory				
Full Address	C or NC?	Year	Architectural Type	Architectural Style
3306 RUDD AVE	C	1900-1924	Shotgun	Italianate
3306 Northwestern PKY	C	1900-1924	Shotgun	Undetermiend
3306 Bank Street	C	1900-1924	Shotgun, Camelback	Vernacular TOC
3305 RUDD AVE	NC		Vacant Lot	
3305 Northwestern PKY	C	1913	Carnegie Library	Neo-Classical Revival
3304 RUDD AVE	NC		Vacant Lot	
3304 Northwestern PKY	C	1900-1924	Shotgun	Undetermiend
3304 Bank Street	C	1900-1924	Shotgun	Vernacular TOC
3302 RUDD AVE	NC		Vacant Lot	
3302 Bank Street	C	1900-1924	Shotgun	Vernacular TOC
3301 Bank Street	NC	1900-1924	Undetermined	Vernacular Early 20th Century
3300 RUDD AVE	C	1875-1899	Late 19th Century Commercial	Late 19th Century Commercial
3300 Northwestern PKY	C	1875-1899	Late 19th Century Commercial	Italianate
330 29th Street, North	NC	1900-1924	Other: Apartment Building	Vernacular Early 20th Century
330 27th Street, North	C	1875-1899	Shotgun	Vernacular Victorian
330 24th Street, North	NC	2002	Undetermined	Other: Infill
330 23rd Street, North	C	1875-1899	Shotgun	Vernacular TOC
330 22nd Street, North	C	1900-1924	Shotgun	Vernacular TOC
330 20th Street, North	C	1900-1924	Shotgun	Vernacular TOC
330 19th Street, North	C	1900-1924	Side Passage, Double Pile	Vernacular TOC
329-331 24th Street, North	C	1875-1899	Shotgun	Vernacular Victorian
329-331 21st Street, North	NC	1900-1924	Shotgun	Vernacular TOC
329 23rd Street, North	C	1875-1899	Shotgun	Vernacular TOC
329 22nd Street, North	C	1900-1924	Shotgun	Vernacular TOC
329 20th Street, North	C	1900-1924	Shotgun	Vernacular TOC
328 23rd Street, North	NC		vacant lot	
328 22nd Street, North	NC	1997	Undetermined	Other: Infill
328 21st Street, North	NC		vacant lot	
328 20th Street, North	C	1900-1924	Shotgun	Vernacular TOC
328 19th Street, North	C	1900-1924	Shotgun	Vernacular TOC
328 18th Street, North	NC	1999	Undetermined	Other: Infill
327-329 19th Street, North	C	1900-1924	Bungalow, Double	Vernacular Early 20th Century
327 25th Street, North	C	1875-1899	Shotgun	Vernacular TOC
327 24th Street, North	C	1875-1899	Shotgun	Vernacular Victorian
327 23rd Street, North	NC	1997	Undetermined	Other: Infill
327 22nd Street, North	C	1900-1924	Shotgun	Vernacular TOC
327 21st Street, North	NC	2000	Undetermined	Other: Infill
327 20th Street, North	NC	2002	Undetermined	Other: Infill
326-326 R 23rd Street, North	C	1875-1899	Shotgun	Vernacular TOC
326 27th Street, North	C	1875-1899	Shotgun	Vernacular Victorian
326 24th Street, North	NC		vacant lot	

Portland Historic District (Boundary Increase,
Additional Documentation)

Jefferson County,
Kentucky
County and State

Name of Property

Portland Historic District Inventory				
Full Address	C or NC?	Year	Architectural Type	Architectural Style
326 22nd Street, North	NC		vacant lot	
326 21st Street, North	NC	1997	Undetermined	Other: Infill
326 20th Street, North	C	1900-1924	Side Passage, Double Pile	Vernacular TOC
326 19th Street, North	NC	2002	Undetermined	Other: Infill
326 18th Street, North	NC	1999	Undetermined	Other: Infill
325 32nd Street, North	C	1900-1924	Bungalow	Vernacular Early 20th Century
325 25th Street, North	C	1875-1899	Shotgun	Vernacular TOC
325 24th Street, North	C	1875-1899	Shotgun	Vernacular Victorian
325 23rd Street, North	NC		vacant lot	
325 21st Street, North	NC	1999	Undetermined	Other: Infill
325 20th Street, North	NC		vacant lot	
325 19th Street, North	NC	2003	Undetermined	Other: Infill
325 18th Street, North	NC		vacant lot	
324 27th Street, North	C	1875-1899	Shotgun	Vernacular Victorian
324 24th Street, North	C	1875-1899	Shotgun	Vernacular Victorian
324 23rd Street, North	C	1875-1899	Shotgun	Vernacular TOC
324 22nd Street, North	C	1900-1924	Shotgun	Vernacular TOC
324 21st Street, North	NC	2002	Undetermined	Other: Infill
324 20th Street, North	NC		vacant lot	
324 19th Street, North	C	1900-1924	Shotgun	Vernacular TOC
324 18th Street, North	C	1900-1924	Shotgun	Vernacular Victorian
3237 Northwestern Parkway	NC		vacant lot	
3235 Northwestern Parkway	C	1875-1899	Central passage, double pile	Colonial Revival
3231 Rudd Avenue	C	1875-1899	Cumberland	Undetermined
3231 Northwestern Parkway	C	1875-1899	Shotgun	Colonial Revival
323 34th Street, North	NC		vacant lot	
323 32nd Street, North	C	1900-1924	Bungalow	Vernacular Early 20th Century
323 30th Street, North	C	1900-1924	Shotgun	Vernacular TOC
323 25th Street, North	C	1875-1899	Shotgun	Vernacular Victorian
323 24th Street, North	C	1875-1899	Shotgun	Vernacular Victorian
323 23rd Street, North	NC	1997	Undetermined	Other: Infill
323 21st Street, North	C	1900-1924	Shotgun	Vernacular TOC
323 20th Street, North	C	1875-1899	Side Passage, Double Pile	Vernacular TOC
323 18th Street, North	C	1900-1924	Shotgun	Vernacular TOC
3229 Rudd Avenue	C	1910	Shotgun	Vernacular TOC
3229 Northwestern Parkway	C	1900-1924	Side passage, double pile	Vernacular Early 20th Century
3228 Portland Avenue	C	1910	Shotgun	Mid-century Commercial
3227 Northwestern Parkway	C	1900-1924	NKY Townhouse	Commercial Early 20th Century
3226 Rudd Avenue	NC	No	vacant lot	
3225 Rudd Avenue	C	1900-1924	Shotgun	Mid-century Vernacular
3225 Northwestern Parkway	NC	1875-1899	Undetermined	Undetermined

Portland Historic District (Boundary Increase,
Additional Documentation)

Jefferson County,
Kentucky
County and State

Name of Property

Portland Historic District Inventory				
Full Address	C or NC?	Year	Architectural Type	Architectural Style
3224-3226 Portland Avenue	C	1875-1899	Cumberland	Vernacular Early 20th Century
3224 Rudd Avenue	C	1925-1949	Minimal Traditional	Vernacular Early 20th Century
3223 Rudd Avenue	C	1900-1924	Split-level	Vernacular Early 20th Century
3222 Portland Avenue	C	1875-1899	Side passage, double pile	Vernacular TOC
322 33rd Street, North	C	1925-1949	Minimal Traditional/Am. Small House	Mid-century Vernacular
322 32nd Street, North	C	1900-1924	Bungalow	Vernacular Early 20th Century
322 30th Street, North	C	1900-1924	Shotgun	Vernacular TOC
322 29th Street, North	C	1925-1949	Shotgun	Vernacular Early 20th Century
322 27th Street, North	NC		vacant lot	
322 24th Street, North	C	1875-1899	Shotgun	Vernacular Victorian
322 22nd Street, North	C	1900-1924	Shotgun	Vernacular TOC
322 21st Street, North	NC		vacant lot	
322 20th Street, North	C	1900-1924	Side Passage, Double Pile	Vernacular TOC
322 19th Street, North	NC	2007	Undetermined	Other: Infill
322 18th Street, North	C	1900-1924	Shotgun	Vernacular TOC
3219 Rudd Avenue	C	1900-1924	Minimal Traditional	Vernacular Early 20th Century
3219 Northwestern Parkway	C	1900-1924	Bungalow	Vernacular Early 20th Century
3218 Portland Avenue	C	1875-1899	Gable front and wing	Vernacular Victorian
3217 Rudd Avenue	NC	1996	Undetermined	Other: New Infill
3217 Northwestern Parkway	C	1900-1924	Cambelback	Vernacular Early 20th Century
3216-3220 Rudd Avenue	C	1900-1924	Vernacular	Vernacular Early 20th Century
3216 Portland Avenue	C	1875-1899	T-plan	Sitck/Eastlake
3215 Northwestern Parkway	C	1900-1924	Shotgun	Undetermined
3214 Rudd Avenue	C	1875-1899	Shotgun	Vernacular TOC
3213 Portland Avenue	C	1875-1899	Church	Mid-Century Modern
3213 Northwestern Parkway	C	1900-1924	Shotgun	Vernacular Victorian
3212 Portland Avenue	C	1875-1899	Central passage, double pile	Greek Revival
3212 Gilligan Street	C	1900-1924	Bungalow	Vernacular Early 20th Century
3211 Northwestern Parkway	C	1900-1924	Shotgun	Undetermined
3210 Rudd Avenue	C	1900-1924	Shotgun	Vernacular Early 20th Century
3210 Gilligan Street	NC	1950-1974	Other: Garage	Undetermined
321.5 32nd Street, North	NC		vacant lot	
321 R 25th Street, North	NC		vacant lot	
321 34th Street, North	C	1925-1949	Minimal Traditional/Am. Small House	Vernacular Early 20th Century
321 33rd Street, North	C	1925-1949	Minimal Traditional/Am. Small House	Mid-century Vernacular
321 32nd Street, North	C	1900-1924	Bungalow	Vernacular Early 20th Century
321 25th Street, North	NC		vacant lot	
321 24th Street, North	C	1875-1899	Shotgun	Vernacular Victorian
321 23rd Street, North	C	1875-1899	Shotgun	Vernacular Victorian
321 20th Street, North	C	1875-1899	Shotgun	Vernacular TOC

Portland Historic District (Boundary Increase,
Additional Documentation)

Jefferson County,
Kentucky
County and State

Name of Property

Portland Historic District Inventory				
Full Address	C or NC?	Year	Architectural Type	Architectural Style
321 19th Street, North	NC	2003	Undetermined	Other: Infill
321 18th Street, North	C	1900-1924	Shotgun	Vernacular TOC
3208 Rudd Avenue	C	1900-1924	Shotgun	Vernacular Early 20th Century
3208 Portland Avenue	C	1900-1924	Shotgun	Vernacular TOC
3207 Portland Avenue	C	1875-1899	Side passage, double pile	Vernacular TOC
3206 Rudd Avenue	C	1900-1924	Shotgun	Vernacular Early 20th Century
3205 Northwestern Parkway	C	1915	Minimal Traditional	Undetermined
3204 Portland Avenue	NC		vacant lot	
3203 Northwestern Parkway	C	1900-1924	Minimal Traditional	Vernacular Early 20th Century
3202 Rudd Avenue	C	1875-1899	Shotgun	Undetermined
3201 Portland Avenue	C	1900-1924	Undetermined	Italianate
3201 Northwestern Parkway	C	1900-1924	Shotgun	Undetermined
3200 Rudd Avenue	IL	1880	Central passage, double pile	Italianate
3200 Portland Avenue	NC		vacant lot	
320 Bentley View Ln	C	1900-1924	Shotgun	Vernacular TOC
320 33rd Street, North	C	1925-1949	Minimal Traditional/Am. Small House	Mid-century Vernacular
320 32nd Street, North	C	1900-1924	Bungalow	Vernacular Early 20th Century
320 30th Street, North	C	1900-1924	Shotgun	Vernacular TOC
320 29th Street, North	C	1925-1949	Shotgun	Vernacular Early 20th Century
320 27th Street, North	C	1875-1899	Shotgun	Vernacular TOC
320 24th Street, North	C	1875-1899	Shotgun	Vernacular Victorian
320 23rd Street, North	C	1875-1899	Shotgun	Vernacular TOC
320 22nd Street, North	C	1900-1924	Shotgun	Vernacular TOC
320 21st Street, North	C	1900-1924	Shotgun	Vernacular TOC
320 20th Street, North	C	1900-1924	Shotgun	Vernacular TOC
320 19th Street, North	NC	2007	Undetermined	Other: Infill
320 18th Street, North	C	1900-1924	Shotgun, Camelback	Vernacular TOC
319-321 30th Street, North	C	1900-1924	Shotgun	Vernacular TOC
319 34th Street, North	C	1925-1949	Minimal Traditional/Am. Small House	Vernacular Early 20th Century
319 33rd Street, North	C	1925-1949	Cape Cod	Vernacular Early 20th Century
319 32nd Street, North	C	1900-1924	Bungalow	Vernacular Early 20th Century
319 27th Street, North	C	1925-1949	Bungalow	Mid-century Vernacular
319 25th Street, North	C	1875-1899	Shotgun, Camelback	Vernacular Victorian
319 23rd Street, North	C	1875-1899	Shotgun	Vernacular TOC
319 21st Street, North	NC	2003	Undetermined	Other: Infill
319 20th Street, North	NC		vacant lot	
319 19th Street, North	NC	2003	Undetermined	Other: Infill
319 18th Street, North	C	1900-1924	Shotgun	Vernacular TOC
318 32nd Street, North	C	1900-1924	Bungalow	Vernacular Early 20th Century
318 30th Street, North	C	1875-1899	Side Passage, Double Pile	Vernacular Victorian
318 29th Street, North	C	1925-1949	Shotgun	Vernacular Early 20th Century

Portland Historic District (Boundary Increase,
Additional Documentation)

Jefferson County,
Kentucky
County and State

Name of Property

Portland Historic District Inventory				
Full Address	C or NC?	Year	Architectural Type	Architectural Style
318 27th Street, North	C	1875-1899	Shotgun	Vernacular TOC
318 24th Street, North	C	1875-1899	Shotgun	Vernacular Victorian
318 22nd Street, North	NC		vacant lot	
318 21st Street, North	NC		vacant lot	
318 20th Street, North	NC	2001	Undetermined	Other: Infill
318 18th Street, North	C	1875-1899	Shotgun, Camelback	Vernacular Victorian
317 Short Street	NC		vacant lot	
317 34th Street, North	C	1925-1949	Bungalow	Vernacular Early 20th Century
317 33rd Street, North	C	1925-1949	Minimal Traditional/Am. Small House	Tudor Revival
317 32nd Street, North	C	1900-1924	Bungalow	Vernacular Early 20th Century
317 30th Street, North	C	1950-1974	Minimal Traditional/Am. Small House	Mid-century Vernacular
317 27th Street	C	1946	Minimal Traditional	Mid-century Vernacular
317 23rd Street, North	C	1875-1899	Shotgun	Vernacular Victorian
317 21st Street, North	C	1900-1924	Shotgun	Vernacular TOC
317 20th Street, North	NC		vacant lot	
317 19th Street, North	NC	1999	Undetermined	Other: Infill
317 18th Street, North	C	1900-1924	Shotgun, Camelback	Vernacular TOC
316 33rd Street, North	C	1925-1949	Minimal Traditional/Am. Small House	Mid-century Vernacular
316 32nd Street, North	C	1900-1924	Bungalow	Vernacular Early 20th Century
316 27th Street, North	NC		vacant lot	
316 24th Street, North	NC		vacant lot	
316 23rd Street, North	C	1900-1924	Bungalow	Colonial Revival
316 22nd Street, North	C	1900-1924	Shotgun, Camelback	Vernacular TOC
316 21st Street, North	C	1900-1924	Shotgun	Vernacular TOC
316 20th Street, North	C	1875-1899	Shotgun, Camelback	Vernacular Victorian
316 19th Street, North	C	1900-1924	Shotgun, Camelback	Vernacular TOC
316 18th Street, North	C	1900-1924	Shotgun	Vernacular TOC
315-317 25th Street, North	C	1875-1899	Shotgun, Camelback	Vernacular Victorian
315 Short Street	NC		vacant lot	
315 33rd Street, North	C	1925-1949	Minimal Traditional/Am. Small House	Vernacular Early 20th Century
315 32nd Street, North	C	1900-1924	Bungalow	Vernacular Early 20th Century
315 27th Street, North	C	1925-1949	Minimal Traditional/Am. Small House	Colonial Revival
315 26th Street, North	C	1875-1899	Shotgun	Vernacular TOC
315 24th Street, North	C	1875-1899	Undetermined	Vernacular TOC
315 23rd Street, North	C	1900-1924	Shotgun	Vernacular TOC
315 21st Street, North	NC		vacant lot	
315 18th Street, North	C	1900-1924	Shotgun, Camelback	Vernacular Victorian
314 Short Street	NC	1998	Undetermined	Other: Infill
314 33rd Street, North	C	1925-1949	Cape Cod	Vernacular Early 20th Century
314 32nd Street, North	C	1900-1924	Bungalow	Vernacular Early 20th Century
314 30th Street, North	C	1900-1924	Shotgun	Vernacular TOC

Portland Historic District (Boundary Increase,
Additional Documentation)

Jefferson County,
Kentucky
County and State

Name of Property

Portland Historic District Inventory				
Full Address	C or NC?	Year	Architectural Type	Architectural Style
314 29th Street, North	C	1925-1949	Shotgun altered to Bungalow	Vernacular Early 20th Century
314 27th Street, North	NC		vacant lot	
314 24th Street, North	NC	1998	Undetermined	Other: Infill
314 23rd Street, North	C	1875-1899	Shotgun	Vernacular Victorian
314 22nd Street, North	NC		vacant lot	
314 21st Street, North	C	1900-1924	Shotgun	Vernacular TOC
314 18th Street, North	C	1900-1924	Shotgun	Vernacular TOC
3139 Bank Street	C	1900-1924	Shotgun Modified with Additions	Vernacular Early 20th Century
3137 Northwestern Parkway	C	1900-1924	Shotgun	Undetermined
3136-3144 Bank Street	C	1925-1949	Other: Commercial	Mid-century Commercial
3135 Northwestern Parkway	C	1850-1874	Side passage, double pile	Italianate
3135 Bank Street	C	1900-1924	American Foursquare	Vernacular Early 20th Century
3134 Bank Street	NC		vacant lot	
3133 PORTLAND AVE	NC		Vacant Lot	
3133 Bank Street	C	1900-1924	Shotgun	Vernacular Early 20th Century
3132-3134 Bank Street	C	1900-1924	Shotgun	Vernacular TOC
3131 Northwestern Parkway	C	1875-1899	Side passage, double pile	Queen Anne
3131 Bank Street	C	1900-1924	Shotgun	Vernacular Early 20th Century
3130 Portland Avenue	C	1962	Undetermined	Mid-century Commercial
3130 Bank Street	C	1900-1924	Shotgun	Vernacular TOC
313 33rd Street, North	C	1925-1949	Minimal Traditional/Am. Small House	Vernacular Early 20th Century
313 32nd Street, North	C	1900-1924	Bungalow	Vernacular Early 20th Century
313 30th Street, North	NC		vacant lot	
313 27th Street, North	C	1950-1974	Minimal Traditional/Am. Small House	Mid-century Vernacular
313 26th Street, North	C	1875-1899	Shotgun	Vernacular TOC
313 24th Street, North	C	1925-1949	Minimal Traditional/Am. Small House	Mid-century Vernacular
313 21st Street, North	NC		vacant lot	
313 19th Street, North	NC	1999	Undetermined	Other: Infill
3129 Northwestern Parkway	C	1925-1949	Undetermined	Mid Century Colonial
3129 Bank Street	C	1900-1924	Shotgun	Vernacular Early 20th Century
3128 Bank Street	C	1900-1924	Shotgun	Vernacular TOC
3126 Portland Avenue	C	1959	Undetermined	Vernacular Mid-Century
3126 Bank Street	C	1900-1924	Shotgun, Camelback	Vernacular TOC
3125 Portland Avenue	C	1962	Undetermined	Mid-century Commercial
3125 Bank Street	C	1900-1924	Shotgun	Vernacular TOC
3124 Northwestern Parkway	C	1875-1899	Cumberland	Victorian Cottage
3123 Northwestern Parkway	IL	1865	Central passage, double pile	Italianate
3123 Bank Street	C	1900-1924	American Foursquare	Vernacular TOC

Portland Historic District (Boundary Increase,
Additional Documentation)

Jefferson County,
Kentucky
County and State

Name of Property

Portland Historic District Inventory				
Full Address	C or NC?	Year	Architectural Type	Architectural Style
3122 Bank Street	NC		vacant lot	
3121 Northwestern Parkway	C	1900-1924	Bungalow	Undetermined
3120 Bank Street	C	1900-1924	Side Passage, Double Pile	Vernacular Early 20th Century
312-316 15th Street, North	IL	1850-1874	Other: Warehouse	Industrial Victorian
312 Short Street	NC	1998	Undetermined	Other: Infill
312 33rd Street, North	C	1925-1949	Cape Cod	Vernacular Early 20th Century
312 32nd Street, North	C	1900-1924	Bungalow	Vernacular Early 20th Century
312 30th Street, North	C	1900-1924	Shotgun	Vernacular TOC
312 29th Street, North	C	1925-1949	Shotgun	Vernacular Early 20th Century
312 27th Street, North	C	1875-1899	Shotgun	Vernacular Victorian
312 23rd Street, North	C	1875-1899	Shotgun	Vernacular Victorian
312 21st Street, North	NC		vacant lot	
312 20th Street, North	C	1875-1899	Side Passage, Double Pile	Italianate
312 18th Street, North	NC	2002	Undetermined	Other: Infill
3119 Portland Avenue	C	1900-1924	Undetermined	Vernacular TOC
3119 Northwestern Parkway	C	1900-1924	T-plan	Vernacular Early 20th Century
3119 Bank Street	C	1900-1924	Shotgun	Vernacular TOC
3118 Northwestern Parkway	C	1920	Bungalow	Undetermined
3118 Bank Street	C	1900-1924	Side Passage, Double Pile	Vernacular TOC
3116 Bank Street	C	1900-1924	Shotgun	Vernacular Victorian
3115-3117 Portland Avenue	C	1875-1899	Side passage, double pile	Colonial Revival
3115 Bank Street	C	1900-1924	Shotgun	Vernacular TOC
3114 Northwestern Parkway	NC		vacant lot	
3114 Bank Street	C	1900-1924	Side Passage, Double Pile	Vernacular TOC
3113 Portland Avenue	C	1875-1899	Shotgun	Vernacular TOC
3113 Northwestern Parkway	C	1925-1949	I-House	Mid-century Vernacular
3113 Bank Street	C	1900-1924	Side Passage, Double Pile	Vernacular TOC
3112 Northwestern Parkway	C	1900-1924	Minimal Traditional	Colonial Revival
3111 Portland Avenue	C	1875-1899	Side passage, double pile	Queen Anne
3111 Northwestern Parkway	C	1920	Minimal Traditional	Vernacular Early 20th Century
3111 Bank Street	C	1900-1924	Side Passage, Double Pile	Vernacular TOC
3110 Northwestern Parkway	C	1875-1899	Central passage, double pile	Colonial Revival
311-315 28th Street, North	NC		vacant lot	
311 Short Street	NC	1998	Undetermined	Other: Infill
311 N 20TH ST	C	1900	Undetermined	Early 20th Century Vernacular
311 33rd Street, North	C	1925-1949	Minimal Traditional/Am. Small House	Vernacular Early 20th Century
311 30th Street, North	C	1900-1924	T-plan	Vernacular Victorian

Portland Historic District (Boundary Increase,
Additional Documentation)

Jefferson County,
Kentucky
County and State

Name of Property

Portland Historic District Inventory				
Full Address	C or NC?	Year	Architectural Type	Architectural Style
311 27th Street, North	C	1875-1899	Shotgun, Camelback	Vernacular TOC
311 26th Street, North	C	1875-1899	Shotgun	Vernacular TOC
311 24th Street, North	C	1925-1949	Minimal Traditional/Am. Small House	Mid-century Vernacular
311 21st Street, North	C	1900-1924	Shotgun	Vernacular TOC
311 19th Street, North	NC	2000	Undetermined	Other: Infill
311 18th Street, North	C	1900-1924	Shotgun Modified to Church	Vernacular TOC
3109 Portland Avenue	C	1875-1899	Minimal Traditional	Vernacular TOC
3108 Portland Avenue	NC		vacant lot	
3108 Bank Street	C	1900-1924	Shotgun	Vernacular TOC
3107 Portland Avenue	C	1875-1899	Side passage, double pile	Italianate
3106 Tyler Avenue	C	1875-1899	Shotgun	Vernacular Early 20th Century
3106 Portland Avenue	NC		vacant lot	
3105 Portland Avenue	C	1875-1899	Side passage, double pile	Queen Anne
3105 Bank Street	C	1925-1949	Bungalow	Vernacular Early 20th Century
3104-3106 Northwestern Parkway	C	1875-1899	Minimal Traditional	Vernacular Early 20th Century
3104 Portland Avenue	NC	2003	Undetermined	Other: New Infill
3104 Bank Street	C	1900-1924	Side Passage, Double Pile	Vernacular TOC
3103 Portland Avenue	NC		vacant lot	
3101-3103 Rudd Avenue	NC		vacant lot	
3101 Portland Avenue	NC		vacant lot	
3101 Bank Street	NC	1994	Undetermined	Other: Infill
3100-3102 Northwestern Parkway	C	1900-1924	Cumberland	Vernacular Early 20th Century
3100 Bank Street	C	1875-1899	Side Passage, Double Pile	Vernacular Victorian
310 Short Street	C	1900-1924	Shotgun	Vernacular TOC
310 33rd Street, North	C	1925-1949	Minimal Traditional/Am. Small House	Vernacular Early 20th Century
310 32nd Street, North	C	1900-1924	Bungalow	Vernacular Early 20th Century
310 30th Street, North	C	1900-1924	Shotgun	Vernacular TOC
310 29th Street, North	C	1925-1949	Shotgun	Vernacular Early 20th Century
310 27th Street, North	C	1875-1899	Shotgun	Vernacular TOC
310 24th Street, North	C	1900-1924	T-plan	Vernacular Victorian
310 23rd Street, North	C	1900-1924	Shotgun	Vernacular TOC
310 22nd Street, North	C	1875-1899	Shotgun	Vernacular Victorian
310 21st Street, North	NC		vacant lot	
309 Short Street	NC	1998	Undetermined	Other: Infill
309 33rd Street, North	C	1925-1949	Minimal Traditional/Am. Small House	Tudor Revival
309 32nd Street, North	C	1900-1924	Bungalow	Vernacular Early 20th Century

Portland Historic District (Boundary Increase,
Additional Documentation)

Jefferson County,
Kentucky
County and State

Name of Property

Portland Historic District Inventory				
Full Address	C or NC?	Year	Architectural Type	Architectural Style
309 27th Street, North	C	1875-1899	Shotgun, Camelback	Vernacular TOC
309 26th Street, North	C	1875-1899	Shotgun	Vernacular TOC
309 22nd Street, North	NC		vacant lot	
309 21st Street, North	C	1900-1924	Shotgun	Vernacular TOC
308 Short Street	NC		vacant lot	
308 33rd Street, North	C	1925-1949	Minimal Traditional/Am. Small House	Vernacular Early 20th Century
308 32nd Street, North	C	1900-1924	Bungalow	Vernacular Early 20th Century
308 30th Street, North	C	1900-1924	Bungalow	Vernacular Early 20th Century
308 29th Street, North	C	1925-1949	Shotgun	Vernacular Early 20th Century
308 23rd Street, North	C	1900-1924	Shotgun	Vernacular TOC
308 21st Street, North	C	1900-1924	Shotgun	Vernacular TOC
308 20th Street, North	NC		vacant lot	
308 18th Street, North	NC	2001	Undetermined	Other: Infill
307 Short Street	NC	1998	Undetermined	Other: Infill
307 33rd Street, North	C	1925-1949	Minimal Traditional/Am. Small House	Vernacular Early 20th Century
307 32nd Street, North	C	1900-1924	Bungalow	Vernacular Early 20th Century
307 21st Street, North	C	1900-1924	Shotgun	Vernacular TOC
307 19th Street, North	C	1875-1899	Shotgun, Camelback	Vernacular TOC
307 18th Street, North	C	1900-1924	Shotgun, Camelback	Vernacular TOC
306 Short Street	C	1900-1924	Shotgun	Vernacular TOC
306 33rd Street, North	C	1925-1949	Minimal Traditional/Am. Small House	Vernacular Early 20th Century
306 32nd Street, North	C	1900-1924	Bungalow	Vernacular Early 20th Century
306 29th Street, North	C	1925-1949	Shotgun	Vernacular Early 20th Century
306 18th Street, North	NC	2001	Undetermined	Other: Infill
305 Short Street	NC	2001	Undetermined	Other: Infill
305 33rd Street, North	C	1925-1949	Minimal Traditional/Am. Small House	Vernacular Early 20th Century
305 32nd Street, North	C	1900-1924	Bungalow	Vernacular Early 20th Century
305 26th Street, North	C	1875-1899	Shotgun, Camelback	Vernacular TOC
305 21st Street, North	NC		vacant lot	
305 19th Street, North	C	1875-1899	Shotgun	Vernacular TOC
305 18th Street, North	C	1900-1924	Shotgun, Camelback	Vernacular TOC
304-314 19th Street, North	NC	1992-1998	Undetermined	Other: Townhouse Infill
304 33rd Street, North	C	1925-1949	Cape Cod	Vernacular Early 20th Century
304 32nd Street, North	C	1900-1924	Bungalow	Vernacular Early 20th Century
304 29th Street, North	C	1925-1949	Shotgun	Vernacular Early 20th Century
304 18th Street, North	NC		vacant lot	
304 17th Street, North	C	1900-1924	Side Passage, Double Pile	Vernacular TOC
3037 Portland Avenue	C	1890	Cntral passage, with service ell	Italianate
3034 Bank Street	NC		Billboard	
3032 Bank Street	NC		vacant lot	

Portland Historic District (Boundary Increase,
Additional Documentation)

Jefferson County,
Kentucky
County and State

Name of Property

Portland Historic District Inventory				
Full Address	C or NC?	Year	Architectural Type	Architectural Style
3030 Bank Street	NC		vacant lot	
303 Short Street	NC		vacant lot	
303 33rd Street, North	C	1925-1949	Minimal Traditional/Am. Small House	Vernacular Early 20th Century
303 32nd Street, North	C	1900-1924	Bungalow	Vernacular Early 20th Century
303 26th Street, North	NC		vacant lot	
303 21st Street, North	NC	2000	Undetermined	Other: Infill
303 19th Street, North	NC	2002	Undetermined	Other: Infill
303 18th Street, North	C	1900-1924	Side Passage, Double Pile	Vernacular TOC
3029-3031 Portland Avenue	C	1875-1899	Minimal Traditional	Vernacular TOC
3029 Bank Street	C	1900-1924	Bungalow	Vernacular Early 20th Century
3028-3030 Portland Avenue	NC	1875-1899	Undetermined	No discernable Style
3028 Bank Street	C	1875-1899	Shotgun	Vernacular Victorian
3027 Bank Street	C	1925-1949	Bungalow	Vernacular Early 20th Century
3026-3032 Northwestern Parkway	C	1925-1949	Undetermined	Mid-cenutry Commercial
3026 Portland Avenue	C	1900-1924	Bungalow	Vernacular Early 20th Century
3025 Portland Avenue	NC		vacant lot	
3025 Bank Street	C	1900-1924	Shotgun	Vernacular TOC
3024 Rowan Street	NC		vacant lot	
3024 Main Street, West	C	1900-1924	Shotgun	Vernacular TOC
3024 Bank Street	NC	1875-1899	Shotgun	Vernacular TOC
3023 Portland Avenue	NC		vacant lot	
3023 Bank Street	NC	1999	Undetermined	Other: Infill
3022 Rowan Street	C	1900-1924	Shotgun, Camelback	Vernacular TOC
3022 Main Street, West	NC		vacant lot	
3022 Bank Street	C	1875-1899	Shotgun	Vernacular Victorian
3021 Portland Avenue	NC		vacant lot	
3020 Portland Avenue	NC	1986	Undetermined	Other: New Infill
3020 Main Street, West	NC	2005	Undetermined	Other: Infill
3020 Bank Street	NC		vacant lot	
302 33rd Street, North	C	1925-1949	Cape Cod	Vernacular Early 20th Century
302 32nd Street, North	C	1900-1924	Bungalow	Vernacular Early 20th Century
302 29th Street, North	C	1925-1949	Shotgun	Vernacular Early 20th Century
302 20th Street, North	NC	1999	Undetermined	Other: Infill
302 18th Street, North	NC		vacant lot	
302 17th Street, North	NC		vacant lot	
3019 Rowan Street	NC	1900-1924	Shotgun, Camelback	Vernacular TOC
3019 Portland Avenue	C	1917	Shotgun	Vernacular TOC
3019 Market Street, West	NC		vacant lot	
3019 Bank Street	C	1900-1924	Side Passage, Double Pile	Vernacular TOC
3018 Main Street, West	C	1900-1924	Shotgun	Vernacular TOC
3018 Bank Street	C	1900-1924	Shotgun, Camelback	Vernacular TOC

Portland Historic District (Boundary Increase,
Additional Documentation)

Jefferson County,
Kentucky
County and State

Name of Property

Portland Historic District Inventory				
Full Address	C or NC?	Year	Architectural Type	Architectural Style
3017 Portland Avenue	C	1900-1924	Shotgun	Vernacular TOC
3017 Market Street, West	NC		vacant lot	
3017 Main Street, West	C	1950-1974	Other: Warehouse	Mid-century Industrial
3017 Bank Street	NC		vacant lot	
3016 Rowan Street	C	1900-1924	Shotgun	Vernacular TOC
3016 Main Street, West	C	1900-1924	Shotgun	Vernacular TOC
3016 Bank Street	NC	2010	Undetermined	Other: Infill
3015 Rowan Street	C	1900-1924	Shotgun, Camelback	Vernacular TOC
3015 Market Street, West	C	1900-1924	Shotgun	Vernacular TOC
3014 Rowan Street	C	1900-1924	Shotgun, Camelback	Vernacular TOC
3014 Portland Avenue	NC	2006	Undetermined	Other: New Infill
3013 Rowan Street	C	1900-1924	Shotgun	Vernacular TOC
3013 Main Street, West	C	1950-1974	Other: Warehouse	Mid-century Industrial
3013 Duncan Street	C	1875-1899	Shotgun	Vernacular Victorian
3012 Rowan Street	C	1900-1924	Shotgun	Vernacular TOC
3012 Duncan Street	C	1950-1974	Other: Warehouse	Mid-century Industrial
3012 Columbia Street	C	1900-1924	Shotgun	Vernacular TOC
3012 Bank Street	NC	2010	Undetermined	Other: Infill
3011 Rowan Street	C	1900-1924	Shotgun	Vernacular TOC
3011 Duncan Street	C	1875-1899	Shotgun	Vernacular Victorian
3011 Bank Street	C	1900-1924	Side passage, double pile	Undetermined
3010 Portland Avenue	NC	1990	Undetermined	Other: New Infill
3010 Main Street, West	C	1925-1949	Other: Warehouse	Industrial Early 20th Century
3010 Duncan Street	NC	1900-1924	Shotgun, Camelback	Vernacular TOC
3010 Bank Street	C	3010 Bank Street	Shotgun	Vernacular Victorian
301 Short Street	NC		vacant lot	
301 33rd Street, North	C	1950-1974	Cape Cod	Mid-century Vernacular
301 32nd Street, North	C	1900-1924	Bungalow	Vernacular Early 20th Century
301 26th Street, North	NC		vacant lot	
301 21st Street, North	NC		vacant lot	
301 19th Street, North	NC	2003	Undetermined	Other: Infill
301 18th Street, North	NC		vacant lot	
3009 Rowan Street	C	1900-1924	Shotgun	Vernacular TOC
3009 Market Street, West	NC		vacant lot	
3009 Duncan Street	C	1875-1899	Shotgun	Vernacular Victorian
3008 Rowan Street	C	1950-1974	Other: Church	Mid-century Vernacular
3007 Rowan Street	C	1900-1924	Shotgun	Vernacular TOC
3007 Market Street, West	NC		vacant lot	
3007 Duncan Street	C	1875-1899	Shotgun	Vernacular Victorian
3007 Bank Street	C		Rail lines	
3005-3011 Main Street, West	C	1950-1974	Other: Warehouse	Other: Warehouse
3005 Rowan Street	C	1900-1924	Shotgun	Vernacular TOC

Portland Historic District (Boundary Increase,
Additional Documentation)

Jefferson County,
Kentucky
County and State

Name of Property

Portland Historic District Inventory				
Full Address	C or NC?	Year	Architectural Type	Architectural Style
3005 Market Street, West	NC		vacant lot	
3003 Rowan Street	C	1900-1924	Shotgun	Vernacular TOC
3002-3004 Alford Avenue	C	1900-1924	Shotgun	Vernacular TOC
3001 Northwestern Parkway	C		Rail lines	
3001 Market Street, West	C	1925-1949	Undetermined	Other: Auto Services Garage
3001 Main Street, West	C	1950-1974	Other: Warehouse	Mid-century Commercial
3001 Duncan Street	C	1875-1899	T-plan	Vernacular Victorian
3001 Alford Avenue	NC		vacant lot	
3000-3008 Duncan Street	NC	1900-1924	Shotgun, Camelback	Vernacular TOC
3000 Northwestern Parkway	C		Rail lines	
3000 Griffiths Avenue	C	1925-1949	Other: Warehouse	Industrial Early 20th Century
3000 Alford Avenue	C	1900-1924	Cumberland	Vernacular TOC
300-302 Short Street	NC	1998	Undetermined	Other: Infill
300 33rd Street, North	C	1925-1949	Cape Cod	Mid-century Vernacular
300 32nd Street, North	C	1900-1924	Bungalow	Vernacular Early 20th Century
300 29th Street, North	C	1925-1949	Bungalow	Vernacular Early 20th Century
300 20th Street, North	C	1900-1924	Shotgun	Vernacular TOC
300 18th Street, North	C	1875-1899	Other: Commercial	Commercial TOC
300 17th Street, North	NC		vacant lot	
2947 Bank Street	NC	2000	Undetermined	Other: New Infill
2945 Bank Street	NC	2000	Undetermined	Other: New Infill
2943 Bank Street	NC	2000	Undetermined	Other: New Infill
2943 Alford Avenue	C	1900-1924	Shotgun	Vernacular TOC
2941 Alford Avenue	C	1900-1924	Shotgun	Vernacular TOC
2939 Alford Avenue	C	1900-1924	Shotgun	Vernacular TOC
2937 Alford Avenue	C	1875-1899	Shotgun	Vernacular Victorian
2936 St. Xavier Street	C	1900-1924	Industrial Warehouse	Industrial Warehouse
2936 Slevin Street	NC		vacant lot	
2936 Bank Street	NC		Vacant Lot	
2935 St. Xavier Street	C	1900-1924	Industrial Warehouse	Industrial Warehouse
2935 Alford Avenue	C	1875-1899	Shotgun, Camelback	Vernacular Victorian
2934 Slevin Street	C	1900-1924	Shotgun	Vernacular TOC
2934 Portland Avenue	NC	1980	Undetermined	Other: New Infill
2934 Bank Street	NC		vacant lot	
2933 Alford Avenue	C	1900-1924	Shotgun	Vernacular TOC
2932 Slevin Street	C	1900-1924	Shotgun	Vernacular TOC
2932 Portland Avenue	NC		vacant lot	
2932 Bank Street	NC		vacant lot	
2931 Garfield Avenue	C	1950-1974	Other: Warehouse	Other: Warehouse
2931 Bank Street	NC		vacant lot	
2931 Alford Avenue	C	1900-1924	Shotgun	Vernacular TOC
2930 Portland Avenue	NC		vacant lot	
2930 Garfield Avenue	C	1950-1974	Other: Garage	Mid-century Industrial
2930 Bank Street	NC	1996	Undetermined	Other: New Infill

Portland Historic District (Boundary Increase,
Additional Documentation)

Jefferson County,
Kentucky
County and State

Name of Property

Portland Historic District Inventory				
Full Address	C or NC?	Year	Architectural Type	Architectural Style
2929 Slevin Street	C	1900-1924	Shotgun, Camelback	Vernacular TOC
2929 Rowan Street	NC	1997	Undetermined	Other: Infill
2929 Griffiths Avenue	NC		vacant lot	
2929 Alford Avenue	C	1900-1924	Shotgun	Vernacular TOC
2928 St. Xavier Street	C	1940	Shotgun	Mid-Century Vernacular
2928 Portland Avenue	NC		vacant lot	
2928 Bank Street	C	1875-1899	I-House	Vernacular Victorian
2927 Slevin Street	C	1900-1924	Shotgun	Vernacular TOC
2927 Rowan Street	NC	2003	Undetermined	Other: Infill
2927 Market Street, West	C	1875-1899	Other: Commercial	Commercial Victorian
2927 Main Street, West	NC		vacant lot	
2927 Griffiths Avenue	C	1925-1949	Other: Warehouse	Mid-century Commercial
2927 Alford Avenue	C	1875-1899	Side Passage, Double Pile	Vernacular Victorian
2926 St. Xavier Street	C	1940	Shotgun	Vernacular Early 20th Century
2926 Slevin Street	C	1900-1924	Shotgun	Vernacular TOC
2926 Portland Avenue	NC		vacant lot	
2926 Garfield Avenue	NC	2000	Undetermined	Other: Infill
2926 Duncan Street	C	1900-1924	Shotgun	Vernacular TOC
2925 Slevin Street	C	1900-1924	Shotgun	Vernacular TOC
2925 Rowan Street	NC	2005	Undetermined	Other: Infill
2925 Market Street, West	C	1900-1924	Bungalow	Vernacular Early 20th Century
2925 Main Street, West	C	1900-1924	Bungalow	Vernacular Early 20th Century
2925 Garfield Avenue	C	1900-1924	Other: Warehouse	Industrial Early 20th Century
2925 Bank Street	NC	1998	Undetermined	Other: New Infill
2924 St. Xavier Street	C	1954	Bungalow	Mid-Century Vernacular
2924 St. Xavier St.	C	1954	Minimal Traditional	Undetermined
2924 Slevin Street	C	1900-1924	Shotgun	Vernacular TOC
2924 PORTLAND AVE	NC		Vacant Lot	
2924 Garfield Avenue	NC		vacant lot	
2924 Duncan Street	C	1900-1924	Shotgun	Vernacular TOC
2924 Bank Street	C	1900-1924	Shotgun	Vernacular TOC
2924 Alford Avenue	NC	1997	Undetermined	Other: Infill
2923 St. Xavier Street	NC		vacant lot	
2923 Slevin Street	C	1900-1924	Shotgun	Vernacular TOC
2923 Rowan Street	NC		vacant lot	
2923 Portland Avenue	NC	1997	Undetermined	Other: New Infill
2923 Montgomery Street	C	1875-1899	Side passage, double pile	Vernacular Victorian
2923 Market Street, West	C	1900-1924	Side Passage, Double Pile	Vernacular TOC
2923 Main Street, West	C	1900-1924	Shotgun	Vernacular TOC
2923 Griffiths Avenue	NC		vacant lot	
2923 Duncan Street	C	1900-1924	Shotgun	Vernacular TOC
2923 Bank Street	C	1900-1924	Shotgun	Vernacular TOC

Portland Historic District (Boundary Increase,
Additional Documentation)

Jefferson County,
Kentucky
County and State

Name of Property

Portland Historic District Inventory				
Full Address	C or NC?	Year	Architectural Type	Architectural Style
2923 Alford Avenue	C	1875-1899	Side Passage, Double Pile	Vernacular Victorian
2922 St. Xavier Street	C	1925-1949	Undetermined	Undetermined
2922 Slevin Street	C	1900-1924	Shotgun	Vernacular TOC
2922 Portland Avenue	NC	1925-1949	Late 19th - Mid 20th Century	Mass/National/Popular (Commercial Chain)
2922 Montgomery Street	NC	1985	Undetermined	Other: New Infill
2922 Garfield Avenue	C	1900-1924	Shotgun	Vernacular TOC
2922 Duncan Street	C	1900-1924	Shotgun, Camelback	Vernacular TOC
2922 Columbia Street	C	1875-1899	Shotgun	Vernacular TOC
2922 Bank Street	C	1900-1924	Side Passage, Double Pile	Vernacular Victorian
2921 Slevin Street	C	1900-1924	Shotgun	Vernacular TOC
2921 Rowan Street	C	1925-1949	Minimal Traditional/Am. Small House	Mid-century Vernacular
2921 Montgomery Street	C	1875-1899	Side passage, double pile	Vernacular Victorian
2921 Market Street, West	C	1900-1924	Side Passage, Double Pile	Vernacular TOC
2921 Main Street, West	C	1900-1924	Shotgun	Vernacular TOC
2921 Griffiths Avenue	NC		vacant lot	
2921 Duncan Street	NC		vacant lot	
2921 Bank Street	C	1900-1924	Shotgun	Vernacular TOC
2921 Alford Avenue	C	1900-1924	Shotgun	Vernacular TOC
2920 St. Xavier Street	C	1950-1974	Bungalow	Mid-Century Vernacular
2920 Slevin Street	C	1900-1924	Shotgun	Vernacular TOC
2920 Portland Avenue	C	1925-1949	Side passage, double pile	Vernacular Early 20th Century
2920 Main Street, West	C	1925-1949	Shotgun	Vernacular Early 20th Century
2920 Garfield Avenue	C	1900-1924	Shotgun, Camelback	Vernacular TOC
2920 Duncan Street	C	1900-1924	Shotgun	Vernacular TOC
2920 Bank Street	C	1900-1924	Shotgun	Vernacular TOC
2920 Alford Avenue	C	1900-1924	Shotgun	Vernacular TOC
2919 St. Xavier Street	NC		vacant lot	
2919 Slevin Street	C	1900-1924	Shotgun	Vernacular TOC
2919 Rowan Street	NC		vacant lot	
2919 Portland Avenue	NC		vacant lot	
2919 Montgomery Street	C	1875-1899	Side passage, double pile	Vernacular Victorian
2919 Market Street, West	C	1900-1924	Side Passage, Double Pile	Vernacular Early 20th Century
2919 Main Street, West	C	1900-1924	Bungalow	Vernacular Early 20th Century
2919 Griffiths Avenue	C	1875-1899	Shotgun, Camelback	Vernacular TOC
2919 Bank Street	C	1900-1924	Shotgun	Vernacular TOC
2919 Alford Avenue	C	1900-1924	Shotgun	Vernacular TOC
2918 St. Xavier Street	C	1965	Bungalow	Mid-Century Vernacular

Portland Historic District (Boundary Increase,
Additional Documentation)

Jefferson County,
Kentucky
County and State

Name of Property

Portland Historic District Inventory				
Full Address	C or NC?	Year	Architectural Type	Architectural Style
2918 Slevin Street	C	1900-1924	Shotgun	Vernacular TOC
2918 Portland Avenue	NC		vacant lot	
2918 Main Street, West	C	1925-1949	Shotgun	Vernacular Early 20th Century
2918 Garfield Avenue	C	1900-1924	Shotgun	Vernacular TOC
2918 Duncan Street	C	1900-1924	Shotgun	Vernacular TOC
2918 Bank Street	C	1900-1924	Shotgun	Vernacular TOC
2918 Alford Avenue	NC		vacant lot	
2917 St. Xavier Street	NC		vacant lot	
2917 Slevin Street	C	1900-1924	Shotgun	Vernacular TOC
2917 Rowan Street	NC		vacant lot	
2917 Portland Avenue	C	1925-1949	T-Plan	Vernacular Early 20th Century
2917 Montgomery Street	C	1875-1899	Side passage, double pile	Vernacular Victorian
2917 Market Street, West	C	1900-1924	Side Passage, Double Pile	Vernacular TOC
2917 Main Street, West	C	1900-1924	Shotgun	Vernacular TOC
2917 Bank Street	C	1900-1924	Shotgun	Vernacular TOC
2916 St. Xavier Street	NC		vacant lot	
2916 Slevin Street	C	1900-1924	Shotgun	Vernacular TOC
2916 Portland Avenue	C	1875-1899	American Foursquare	Colonial Revival
2916 Montgomery Street	C	1873	Side passage, double pile	Italianate
2916 Main Street, West	C	1925-1949	Shotgun, Camelback	Vernacular Early 20th Century
2916 Garfield Avenue	C	1900-1924	Shotgun	Vernacular TOC
2916 Duncan Street	NC		vacant lot	
2916 Bank Street	NC		vacant lot	
2916 Alford Avenue	NC		vacant lot	
2915 St. Xavier Street	C	1915	Bungalow	Mid-Century Vernacular
2915 Slevin Street	C	1900-1924	Shotgun	Vernacular TOC
2915 Rowan Street	C	1900-1924	Shotgun, Camelback	Vernacular TOC
2915 Portland Avenue	C	1925-1949	Bungalow	Vernacular Early 20th Century
2915 Montgomery Street	NC	1997	Undetermined	Other: New Infill
2915 Market Street, West	NC	1900-1924	Shotgun, Camelback	Vernacular TOC
2915 Main Street, West	C	1900-1924	Bungalow	Vernacular Early 20th Century
2915 Griffiths Avenue	NC		vacant lot	
2915 Alford Avenue	C	1925-1949	Bungalow	Vernacular Early 20th Century
2914 St. Xavier Street	C	1900	Shotgun	Vernacular TOC
2914 Slevin Street	C	1900-1924	Shotgun	Vernacular TOC
2914 Montgomery Street	C	1879-1899	Side passage, double pile	Vernacular Victorian
2914 Main Street, West	C	1925-1949	Bungalow	Vernacular Early 20th Century
2914 Garfield Avenue	C	1900-1924	Shotgun	Vernacular TOC
2914 Duncan Street	C	1900-1924	Shotgun	Vernacular TOC
2914 Bank Street	C	1900-1924	Shotgun, Camelback	Vernacular TOC
2914 Alford Avenue	C	1900-1924	Shotgun	Vernacular TOC

Portland Historic District (Boundary Increase,
Additional Documentation)

Jefferson County,
Kentucky
County and State

Name of Property

Portland Historic District Inventory				
Full Address	C or NC?	Year	Architectural Type	Architectural Style
2913-2915 Bank Street	C	1900-1924	Bungalow, Double	Vernacular Early 20th Century
2913 Slevin Street	C	1900-1924	Shotgun	Vernacular TOC
2913 Market Street, West	C	1900-1924	Shotgun	Vernacular TOC
2913 Main Street, West	C	1900-1924	Shotgun	Vernacular TOC
2913 Griffiths Avenue	C	1900-1924	Shotgun	Vernacular Victorian
2913 Duncan Street	NC	1993	Undetermined	Other: Infill
2912 St. Xavier Street	C	1900	Shotgun	Vernacular TOC
2912 Slevin Street	NC		vacant lot	
2912 Portland Avenue	NC		vacant lot	
2912 Montgomery Street	C	1875-1899	Shotgun	Mid-century Vernacular
2912 Garfield Avenue	NC		vacant lot	
2912 Bank Street	NC		vacant lot	
2912 Alford Avenue	NC	2009	Undetermined	Other: Infill
2911-2913 Rowan Street	C	1950-1974	Minimal Traditional/Am. Small House	Mid-century Vernacular
2911 Slevin Street	C	1900-1924	Shotgun	Vernacular TOC
2911 Montgomery Street	C	1875-1899	Side passage, double pile	Vernacular Victorian
2911 Market Street, West	C	1900-1924	American Foursquare	Vernacular TOC
2911 Main Street, West	C	1900-1924	Bungalow	Vernacular TOC
2911 Griffiths Avenue	C	1900-1924	Shotgun	Vernacular Victorian
2911 Garfield Avenue	C	1900-1924	Shotgun	Vernacular TOC
2911 Bank Street	C	1900-1924	Shotgun	Vernacular TOC
2910 Slevin Street	C	1925-1949	Bungalow	Vernacular Early 20th Century
2910 Portland Avenue	C	1900-1924	Side passage, double pile	Vernacular Victorian
2910 Northwestern Parkway	IL	1860	Undetermined	Italianate
2910 Main Street, West	C	1900-1924	Shotgun	Vernacular TOC
2910 Garfield Avenue	C	1900-1924	Shotgun	Vernacular TOC
2910 Duncan Street	C	1875-1899	T-plan	Vernacular Victorian
2910 Bank Street	NC		vacant lot	
2909-2913 Alford Avenue	C	1925-1949	Shotgun	Vernacular Early 20th Century
2909 Slevin Street	C	1900-1924	Shotgun	Vernacular TOC
2909 Rowan Street	C	1925-1949	Other: Apartment Building	Vernacular Early 20th Century
2909 Montgomery Street	C	1875-1899	Side passage, double pile	Vernacular Victorian
2909 Market Street, West	C	1900-1924	American Foursquare	Vernacular TOC
2909 Main Street, West	C	1925-1949	Bungalow	Vernacular Early 20th Century
2909 Griffiths Avenue	C	1900-1924	Shotgun	Vernacular TOC
2909 Garfield Avenue	C	1900-1924	Shotgun	Vernacular Victorian
2909 Bank Street	C	1900-1924	Shotgun	Vernacular TOC
2908 St. Xavier Street	C	1935	Shotgun	Vernacular Early 20th Century
2908 Slevin Street	C	1900-1924	Shotgun	Vernacular TOC
2908 Portland Avenue	NC		vacant lot	
2908 Montgomery Street	NC	1996	Undetermined	Other: New Infill

Portland Historic District (Boundary Increase,
Additional Documentation)

Jefferson County,
Kentucky
County and State

Name of Property

Portland Historic District Inventory				
Full Address	C or NC?	Year	Architectural Type	Architectural Style
2908 Main Street, West	C	1900-1924	Shotgun	Vernacular TOC
2908 Garfield Avenue	NC		vacant lot	
2908 Duncan Street	C	1875-1899	Shotgun, Camelback	Vernacular Victorian
2908 Bank Street	C	1900-1924	Shotgun	Vernacular TOC
2908 Alford Avenue	C	1925-1949	Bungalow	Vernacular Early 20th Century
2907 Slevin Street	C	1900-1924	Shotgun	Vernacular TOC
2907 Market Street, West	C	1900-1924	Shotgun	Vernacular TOC
2907 Main Street, West	C	1925-1949	Bungalow	Vernacular Early 20th Century
2907 Garfield Avenue	C	1900-1924	Shotgun	Vernacular TOC
2907 Bank Street	C	1900-1924	Shotgun	Vernacular TOC
2907 Alford Avenue	C	1925-1949	Shotgun	Vernacular Early 20th Century
2906 Portland Avenue	NC		vacant lot	
2906 Montgomery Street	NC	1996	Undetermined	Other: New Infill
2906 Garfield Avenue	C	1900-1924	Shotgun	Vernacular TOC
2906 Duncan Street	C	1900-1924	Bungalow	Vernacular Early 20th Century
2906 Bank Street	C	1900-1924	Shotgun, Camelback	Vernacular TOC
2906 Alford Avenue	C	1925-1949	Bungalow	Vernacular Early 20th Century
2905 Slevin Street	C	1900-1924	Shotgun	Vernacular TOC
2905 Rowan Street	C	1925-1949	Bungalow	Vernacular Early 20th Century
2905 Montgomery Street	C	1875-1899	Side passage, double pile	Vernacular Victorian
2905 Market Street, West	C	1900-1924	Shotgun	Vernacular TOC
2905 Garfield Avenue	C	1900-1924	Shotgun	Vernacular TOC
2905 Duncan Street	C	1900-1924	Bungalow	Vernacular Early 20th Century
2905 Bank Street	NC		vacant lot	
2905 Alford Avenue	C	1925-1949	Shotgun	Vernacular Early 20th Century
2904-2906 St. Xavier Street	C	1900	Shotgun	Vernacular Early 20th Century
2904 Slevin Street	C	1900-1924	Shotgun	Vernacular TOC
2904 Montgomery Street	C	1875-1899	Shotgun/Camelback	Undetermined
2904 Garfield Avenue	C	1900-1924	Shotgun	Vernacular TOC
2904 Duncan Street	C	1900-1924	Shotgun	Vernacular TOC
2904 Bank Street	C	1900-1924	Shotgun, Camelback	Vernacular TOC
2904 Alford Avenue	C	1925-1949	Bungalow	Vernacular Early 20th Century
2903 Slevin Street	C	1900-1924	Shotgun	Vernacular TOC
2903 Rowan Street	C	1925-1949	Bungalow	Vernacular Early 20th Century
2903 Montgomery Street	C	1875-1899	Side passage, double pile	Vernacular Victorian
2903 Market Street, West	NC		vacant lot	
2903 Main Street, West	C	1925-1949	Minimal Traditional/Am. Small House	Mid-century Vernacular
2903 Garfield Avenue	C	1900-1924	Shotgun	Vernacular TOC
2903 Bank Street	NC		vacant lot	
2903 Alford Avenue	C	1900-1924	Shotgun	Vernacular TOC
2902 Slevin Street	C	1900-1924	Shotgun	Vernacular TOC

Portland Historic District (Boundary Increase,
Additional Documentation)

Jefferson County,
Kentucky
County and State

Name of Property

Portland Historic District Inventory				
Full Address	C or NC?	Year	Architectural Type	Architectural Style
2902 Portland Avenue	C	1875-1899	Mid-to-Late 19th Century	Queen Anne
2902 Duncan Street	C	1950-1974	Minimal Traditional/Am. Small House	Mid-century Vernacular
2902 Alford Avenue	C	1925-1949	Bungalow	Vernacular Early 20th Century
2901 Slevin Street	C	1900-1924	T-plan with Shotgun	Vernacular TOC
2901 Rowan Street	C	1950-1974	Minimal Traditional/Am. Small House	Mid-century Vernacular
2901 Portland Avenue	C	1920	Undetermined	Vernacular Early Twentieth Century Commercial
2901 Portland Avenue	C	1920	Undetermined	Vernacular Early Twentieth Century Commercial
2901 Portland Avenue	C	1900-1924	Undetermined	Italianate
2901 Portland Avenue	c	1875-1899	Side passage, double pile	Italianate
2901 Portland Avenue	C	1905	Side passage, double pile	Vernacular antebellum
2901 Portland Avenue	C	1905	Late 19th-Mid 20th Century	Colonial Revival
2901 Portland Avenue	C	1900-1924	Gabled Ell	Vernacular Early Twentieth Century
2901 Montgomery Street	C	1875-1899	Side passage, double pile	Vernacular Victorian
2901 Market Street, West	NC	1900-1924	Shotgun with Commercial Front	Mid-century Vernacular
2901 Main Street, West	NC		vacant lot	
2901 Bank Street	C	1900-1924	Other: Commercial	Commercial TOC
2900-2902 St. Xavier Street	C	1875-1899	Shotgun	Italianate
2900-2902 Montgomery Street	C	1950-1974	Under Construction	Under Construction
2900-2902 Bank Street	C	1900-1924	Other: Commercial	Commercial TOC
2900 Slevin Street	C	1950-1974	Other: Church	Mid-century Vernacular
2900 Rowan Street	C	1925-1949	Public Park	
2900 Duncan Street	C	1950-1974	Minimal Traditional/Am. Small House	Mid-century Vernacular
2900 Alford Avenue	C	1925-1949	Bungalow	Vernacular Early 20th Century
2842 Slevin Street	C	1900-1924	Shotgun	Vernacular TOC
2840 Slevin Street	C	1900-1924	Shotgun	Vernacular TOC
2840 Garfield Avenue	C	1900-1924	Shotgun	Vernacular TOC
2839 Slevin Street	C	1900-1924	Shotgun	Vernacular TOC
2838 Slevin Street	C	1900-1924	Shotgun	Vernacular TOC
2838 Garfield Avenue	C	1900-1924	Shotgun	Vernacular TOC
2837-2839 Portland Avenue	NC	2003	Undetermined	Other: New Infill
2837 Slevin Street	C	1900-1924	Shotgun	Vernacular TOC
2836 St. Xavier Street	C	1950-1974	Minimal Traditional	
2836 Slevin Street	C	1900-1924	Shotgun	Vernacular TOC
2836 Griffiths Avenue	C	1900-1924	Shotgun	Vernacular TOC

Portland Historic District (Boundary Increase,
Additional Documentation)

Jefferson County,
Kentucky
County and State

Name of Property

Portland Historic District Inventory				
Full Address	C or NC?	Year	Architectural Type	Architectural Style
2836 Garfield Avenue	C	1900-1924	Shotgun	Vernacular TOC
2835 Slevin Street	C	1900-1924	Shotgun	Vernacular TOC
2835 Portland Avenue	NC		vacant lot	
2834 Slevin Street	C	1900-1924	Shotgun	Vernacular TOC
2834 Griffiths Avenue	C	1900-1924	Shotgun	Vernacular TOC
2834 Garfield Avenue	C	1900-1924	Shotgun	Vernacular Victorian
2833 Slevin Street	C	1900-1924	Shotgun	Vernacular TOC
2833 Rowan Street	C	1900-1924	Bungalow	Vernacular Early 20th Century
2832 St. Xavier Street	C	1900	Shotgun	Mid-century Vernacular
2832 Slevin Street	C	1900-1924	Shotgun	Vernacular TOC
2832 Griffiths Avenue	C	1900-1924	Shotgun	Vernacular TOC
2832 Garfield Avenue	C	1900-1924	Shotgun	Vernacular TOC
2831-2833 Garfield Avenue	C	1950-1974	Other: Church	Mid-century Vernacular
2831 Slevin Street	C	1900-1924	Shotgun	Vernacular TOC
2831 Rowan Street	NC	2000	Undetermined	Other: Infill
2831 Portland Avenue	NC		vacant lot	
2831 Northwestern Parkway	NC		vacant lot	
2831 Montgomery Street	C	1925-1949	American Foursquare	Undetermined
2831 Market Street, West	C	1900-1924	Other: Commercial	Commercial TOC
2830 St. Xavier Street	C	1900	Shotgun	Mid-century Vernacular
2830 Slevin Street	C	1900-1924	Shotgun	Vernacular TOC
2830 Griffiths Avenue	C	1900-1924	Shotgun	Vernacular TOC
2830 Garfield Avenue	C	1900-1924	Shotgun	Vernacular TOC
2830 Duncan Street	C	1875-1899	I-House	Vernacular Victorian
2829-2831 Main Street, West	C	1900-1924	Shotgun	Vernacular TOC
2829 Slevin Street	C	1900-1924	Shotgun	Vernacular TOC
2829 Rowan Street	C	1900-1924	Shotgun	Vernacular TOC
2829 Portland Avenue	C	1900	Shotgun	Vernacular Early 20th Century
2829 Montgomery Street	C	1875-1899	Shotgun	Vernacular Early 20th Century
2829 Market Street, West	C	1900-1924	Other: Commercial	Commercial TOC
2829 Garfield Avenue	C	1900-1924	Shotgun	Vernacular Victorian
2828 St. Xavier Street	C	1900	Shotgun	Mid-century Vernacular
2828 Slevin Street	C	1900-1924	Shotgun	Vernacular TOC
2828 Montgomery Street	C	1850-1875	Side passage, Double Pile	Vernacular Victorian
2828 Main Street, West	C	1925-1949	Bungalow	Vernacular Early 20th Century
2828 Griffiths Avenue	NC		vacant lot	
2828 Garfield Avenue	C	1950-1974	Minimal Traditional/Am. Small House	Mid-century Vernacular
2828 Duncan Street	C	1875-1899	Shotgun	Vernacular Victorian
2827 St. Xavier Street	C	1885	Shotgun	Mid-century Vernacular
2827 Slevin Street	C	1900-1924	Shotgun	Vernacular TOC
2827 Portland Avenue	C	1900-1924	Shotgun	Vernacular TOC
2827 Northwestern Parkway	NC		vacant lot	

Portland Historic District (Boundary Increase,
Additional Documentation)

Jefferson County,
Kentucky
County and State

Name of Property

Portland Historic District Inventory				
Full Address	C or NC?	Year	Architectural Type	Architectural Style
2827 Montgomery Street	C	1875-1899	Shotgun	Undetermined
2827 Market Street, West	NC		vacant lot	
2827 Main Street, West	C	1900-1924	Shotgun	Vernacular TOC
2827 Garfield Avenue	C	1900-1924	Shotgun	Vernacular Victorian
2826 St. Xavier Street	C	1900	Shotgun	Mid-century Vernacular
2826 Slevin Street	C	1900-1924	Shotgun	Vernacular TOC
2826 Main Street, West	C	1900-1924	American Foursquare	Vernacular Early 20th Century
2826 Griffiths Avenue	NC		vacant lot	
2826 Garfield Avenue	C	1900-1924	Shotgun, Camelback	Vernacular TOC
2825 St. Xavier Street	C	1927	Bungalow	Mid-century Vernacular
2825 Slevin Street	C	1900-1924	Shotgun	Vernacular TOC
2825 Rowan Street	C	1875-1899	Shotgun	Vernacular Victorian
2825 Portland Avenue	C	1875-1899	I-House	Italianate
2825 Northwestern Parkway	NC		vacant lot	
2825 Market Street, West	C	1900-1924	Shotgun, Camelback	Vernacular TOC
2825 Main Street, West	C	1900-1924	Shotgun	Vernacular TOC
2825 Griffiths Avenue	C	1950-1974	Shotgun	Mid-century Vernacular
2825 Garfield Avenue	C	1900-1924	Shotgun	Vernacular Victorian
2824 St. Xavier Street	C	1900	Shotgun	Mid-century Vernacular
2824 Slevin Street	NC		vacant lot	
2824 Montgomery Street	C	1875-1899	Side passage, double pile	Vernacular Victorian
2824 Main Street, West	C	1900-1924	Shotgun	Vernacular TOC
2824 Griffiths Avenue	NC		vacant lot	
2824 Garfield Avenue	C	1900-1924	Shotgun	Vernacular TOC
2823 Slevin Street	C	1900-1924	Shotgun	Vernacular TOC
2823 PORTLAND AVE	NC		Vacant Lot	
2823 Northwestern Parkway	C	1922	Shotgun	undetermined
2823 Montgomery Street	C	1875-1899	Shotgun	Vernacular TOC
2823 Market Street, West	C	1900-1924	Shotgun	Vernacular TOC
2823 Main Street, West	C	1900-1924	Side Passage, Double Pile	Vernacular TOC
2823 Griffiths Avenue	C	1900-1924	Shotgun	Vernacular TOC
2823 Garfield Avenue	C	1900-1924	Shotgun	Vernacular Victorian
2822 St. Xavier Street	C	1900	Shotgun	Mid-century Vernacular
2822 Slevin Street	C	1900-1924	Shotgun	Vernacular TOC
2822 Rowan Street	C	1900-1924	Shotgun	Vernacular TOC
2822 Northwestern Parkway	C	1920	Minimal Traditional	Vernacular Early 20th Century
2822 Montgomery Street	C	1875-1899	T-plan	Vernacular TOC
2822 Main Street, West	C	1900-1924	Shotgun	Vernacular TOC
2822 Griffiths Avenue	C	1900-1924	Shotgun	Vernacular TOC
2822 Garfield Avenue	NC		vacant lot	
2821-2823 Portland Avenue	C	1875-1899	side passage, double pile	Italianate
2821 St. Xavier Street	C	1900	Shotgun	Mid-century Vernacular

Portland Historic District (Boundary Increase,
Additional Documentation)

Jefferson County,
Kentucky
County and State

Name of Property

Portland Historic District Inventory				
Full Address	C or NC?	Year	Architectural Type	Architectural Style
2821 Slevin Street	C	1900-1924	Shotgun, Camelback	Vernacular TOC
2821 Rowan Street	NC	1997	Undetermined	Other: Infill
2821 Northwestern Parkway	NC	1999	Undetermined	Other: New Infill
2821 Montgomery Street	C	2821 Montgomery Street	Camelback	Undetermined
2821 Main Street, West	C	1900-1924	Shotgun	Vernacular TOC
2821 Griffiths Avenue	NC		vacant lot	
2821 Garfield Avenue	C	1900-1924	Shotgun	Vernacular Victorian
2820 St. Xavier Street	C	1900	Shotgun	Vernacular Early 20th Century
2820 Rowan Street	C	1900-1924	Shotgun	Vernacular TOC
2820 Montgomery Street	C	1900-1924	Shotgun	Vernacular Early 20th Century
2820 Main Street, West	NC		vacant lot	
2820 Lytle Street	C	1900	Shotgun	Vernacular Early 20th Century
2820 Garfield Avenue	C	1900-1924	Shotgun, Camelback	Vernacular Victorian
2820 Duncan Street	C	1900-1924	Shotgun, Camelback	Vernacular TOC
2819 St. Xavier Street	NC		vacant lot	
2819 Slevin Street	C	1900-1924	Shotgun	Vernacular Victorian
2819 Rowan Street	C	1900-1924	Bungalow	Vernacular Early 20th Century
2819 Northwestern Parkway	C	1900-1924	Side passage, double pile	Undetermined
2819 Montgomery Street	C	1875-1899	Camelback	Vernacular Victorian
2819 Market Street, West	C	1900-1924	Shotgun, Camelback	Vernacular TOC
2819 Main Street, West	C	1900-1924	Shotgun	Vernacular TOC
2819 Griffiths Avenue	C	1900-1924	Shotgun	Vernacular TOC
2819 Garfield Avenue	C	1900-1924	Shotgun	Vernacular Victorian
2818 St. Xavier Street	C	1900	Shotgun	Vernacular Early 20th Century
2818 Rowan Street	C	1900-1924	Shotgun	Vernacular TOC
2818 Northwestern Parkway	C	1920	Minimal Traditional	Vernacular Early 20th Century
2818 Main Street, West	C	1900-1924	Shotgun	Vernacular TOC
2818 Lytle Street	NC		vacant lot	
2818 Griffiths Avenue	C	1900-1924	Shotgun	Vernacular TOC
2817-2819 Portland Avenue	C	1900-1924	Side passage, double pile	Vernacular Antebellum
2817 St. Xavier Street	C	1920	Shotgun	Vernacular Early 20th Century
2817 Slevin Street	C	1900-1924	Shotgun	Vernacular TOC
2817 Rowan Street	NC		vacant lot	
2817 Montgomery Street	C	1875-1899	Camelback	Undetermined
2817 Market Street, West	C	1900-1924	Side Passage, Double Pile	Vernacular Victorian
2817 Main Street, West	C	1900-1924	Shotgun	Vernacular TOC
2817 Lytle Street	C	1900	Shotgun	Vernacular Early 20th Century
2817 Griffiths Avenue	C	1900-1924	Shotgun	Vernacular TOC
2817 Garfield Avenue	C	1900-1924	Shotgun	Vernacular Victorian
2816 St. Xavier Street	C	1900	Shotgun	Vernacular Early 20th Century

Portland Historic District (Boundary Increase,
Additional Documentation)

Jefferson County,
Kentucky
County and State

Name of Property

Portland Historic District Inventory				
Full Address	C or NC?	Year	Architectural Type	Architectural Style
2816 Slevin Street	C	1900-1924	Shotgun	Vernacular TOC
2816 Rowan Street	C	1900-1924	Shotgun	Vernacular TOC
2816 Northwestern Parkway	C	1920	Minimal Traditional	Vernacular Early 20th Century
2816 Montgomery Street	C	1928	Slide passage, double pile	Vernacular Early 20th Century
2816 Main Street, West	C	1900-1924	Shotgun	Vernacular TOC
2816 Griffiths Avenue	C	1900-1924	Shotgun	Vernacular Victorian
2816 Garfield Avenue	C	1900-1924	Shotgun	Vernacular Victorian
2816 Duncan Street	C	1900-1924	Side Passage, Double Pile	Vernacular TOC
2815 St. Xavier Street	C	1900	Shotgun	Vernacular Early 20th Century
2815 Slevin Street	C	1900-1924	Shotgun	Vernacular TOC
2815 Rowan Street	C	1900-1924	Bungalow	Craftsman
2815 Northwestern Parkway	C	1915	Shotgun	Vernacular Victorian
2815 Montgomery Street	C	1875-1899	Shotgun	Vernacular Victorian
2815 Market Street, West	NC		vacant lot	
2815 Main Street, West	C	1900-1924	American Foursquare	Vernacular Early 20th Century
2815 Lytle Street	NC		vacant lot	
2815 Griffiths Avenue	C	1900-1924	Shotgun	Vernacular TOC
2815 Garfield Avenue	C	1900-1924	Shotgun	Vernacular Victorian
2814 St. Xavier Street	C	1962	Bungalow	Mid-Century Vernacular
2814 Slevin Street	C	1900-1924	Shotgun	Vernacular TOC
2814 Rowan Street	C	1900-1924	Shotgun	Vernacular TOC
2814 Northwestern Parkway	C	1875-1899	Shotgun	Undetermined
2814 Montgomery Street	NC		vacant lot	
2814 Main Street, West	C	1900-1924	Shotgun	Vernacular TOC
2814 Lytle Street	C	1900-1924	Shotgun, Camelback	Vernacular TOC
2814 Griffiths Avenue	C	1900-1924	Shotgun	Vernacular Victorian
2814 Garfield Avenue	C	1900-1924	Shotgun	Vernacular Victorian
2814 Duncan Street	NC		vacant lot	
2813 St. Xavier Street	C	1900	Shotgun	Vernacular Early 20th Century
2813 Portland Avenue	NC		vacant lot	
2813 Northwestern Parkway	C	1900-1924	Shotgun	Undetermined
2813 Montgomery Street	C	1875-1899	Slide passage, double pile	Italianate
2813 Market Street, West	C	1900-1924	Bungalow	Dutch Colonial Revival
2813 Main Street, West	C	1900-1924	Shotgun	Vernacular TOC
2813 Griffiths Avenue	C	1900-1924	Shotgun	Vernacular TOC
2812 Slevin Street	C	1900-1924	Shotgun	Vernacular TOC
2812 Rowan Street	C	1900-1924	Shotgun	Vernacular TOC
2812 Portland Avenue	C	1875-1899	Late 19th-Early 20th Century Commercial	Commercial Victorian
2812 Northwestern Parkway	C	1875-1899	Shotgun	Vernacular Early 20th Century
2812 Montgomery Street	C	1900-1924	Shotgun	Undetermined
2812 Lytle Street	NC		vacant lot	

Portland Historic District (Boundary Increase,
Additional Documentation)

Jefferson County,
Kentucky
County and State

Name of Property

Portland Historic District Inventory				
Full Address	C or NC?	Year	Architectural Type	Architectural Style
2812 Griffiths Avenue	C	1900-1924	Shotgun	Vernacular Victorian
2812 Duncan Street	NC		vacant lot	
2811 St. Xavier Street	C	1900	Shotgun	Vernacular Early 20th Century
2811 Rowan Street	C	1900-1924	Shotgun	Vernacular TOC
2811 Montgomery Street	C	1875-1899	Side passage, double pile	Italianate
2811 Market Street, West	C	1900-1924	Shotgun	Vernacular TOC
2811 Griffiths Avenue	C	1950-1974	Minimal Traditional/Am. Small House	Mid-century Vernacular
2811 Duncan Street	NC	1975-2000	Other: Public School	Other: Public School
2810 St. Xavier Street	C	1900	Shotgun	Vernacular Early 20th Century
2810 Slevin Street	C	1900-1924	Shotgun, Camelback	Vernacular TOC
2810 Portland Avenue	C	1925-1949	Camelback	Vernacular Antebellum
2810 Northwestern Parkway	C	1900-1924	Shotgun	Mid-century Vernac
2810 Lytle Street	C	1900	Shotgun	Vernacular Early 20th Century
2810 Duncan Street	NC		vacant lot	
2809-2811 Portland Avenue	C	1900	Late 19th Mid 20th Century	Vernacular Early 20th Century
2809 St. Xavier Street	C	1900	Late 19th - Mid 20th Century	Vernacular Victorian
2809 SLEVIN ST	NC	1995	Undetermined	Other: Infill
2809 Rowan Street	C	1900-1924	Shotgun	Vernacular TOC
2809 Montgomery Street	C	1875-1899	Side passage, double pile	Vernacular Victorian
2809 Market Street, West	C	1900-1924	Shotgun	Vernacular TOC
2809 Main Street, West	C	1900-1924	Bungalow	Vernacular Early 20th Century
2809 Griffiths Avenue	C	1950-1974	Minimal Traditional/Am. Small House	Mid-century Vernacular
2808 St. Xavier Street	C	1900	Late 19th - Mid 20th Century	Vernacular Victorian
2808 Slevin Street	C	1900-1924	Shotgun	Vernacular TOC
2808 Portland Avenue	C	1900	Shotgun	Vernacular Early 20th Century
2808 Northwestern Parkway	C	1900-1924	Shotgun	Undetermined
2808 Montgomery Street	C	1936	Bungalow	Craftsman
2808 Main Street, West	C	1900-1924	American Foursquare	Colonial Revival
2808 Lytle Street	NC		vacant lot	
2808 Garfield Avenue	C	1900-1924	Bungalow	Vernacular Early 20th Century
2808 Duncan Street	C	1900-1924	Shotgun	Vernacular TOC
2807 Rowan Street	NC		vacant lot	
2807 Montgomery Street	C	1875-1899	Shotgun	Vernacular Victorian
2807 Market Street, West	C	1900-1924	Shotgun	Vernacular TOC
2807 Griffiths Avenue	C	1950-1974	Minimal Traditional/Am. Small House	Mid-century Vernacular
2806 Slevin Street	C	1900-1924	Shotgun	Vernacular TOC
2806 Portland Avenue	NC		Camelback	Undetermined
2806 Montgomery Street	C	1875-1899	Shotgun	Vernacular Victorian

Portland Historic District (Boundary Increase,
Additional Documentation)

Jefferson County,
Kentucky
County and State

Name of Property

Portland Historic District Inventory				
Full Address	C or NC?	Year	Architectural Type	Architectural Style
2806 Lytle Street	C	1954	Shotgun	Vernacular Early 20th Century
2806 Duncan Street	C	1900-1924	Shotgun	Vernacular TOC
2805-2807 Portland Avenue	C	1875-1899	Side passage, double pile	Vernacular TOC
2805 Montgomery Street	C	1875-1899	Camelback	Vernacular TOC
2805 Market Street, West	C	1900-1924	Shotgun	Vernacular Victorian
2805 Lytle Street	C	1925-1950	Shotgun	Mid-Century Vernacular
2805 Griffiths Avenue	C	1900-1924	Shotgun	Vernacular TOC
2804-2806 Garfield Avenue	C	1875-1899	T-plan	Vernacular Victorian
2804 Slevin Street	C	1900-1924	Shotgun	Vernacular TOC
2804 Montgomery Street	C	1925-1949	T-plan	Dutch Colonial Revival
2804 Main Street, West	C	1900-1924	Bungalow	Vernacular Early 20th Century
2804 Lytle Street	NC		vacant lot	
2803 Northwestern Parkway	NC	2003	Undetermined	Other: New Infill
2803 Montgomery Street	C	1875-1899	Shotgun	Vernacular Victorian
2803 Market Street, West	C	1900-1924	Shotgun, Camelback	Vernacular TOC
2803 Lytle Street	NC	2000	Undetermined	Other: New Infill
2802 Slevin Street	C	1900-1924	Shotgun	Vernacular TOC
2802 Portland Avenue	NC		vacant lot	
2802 Lytle Street	NC	2000	Undetermined	Other: New Infill
2802 Duncan Street	C	1900-1924	Shotgun	Vernacular TOC
2801-2807 Main Street, West	NC		vacant lot	
2801-2803 Portland Avenue	C	1900	Camelback	Vernacular Early 20th Century
2801 Montgomery Street	C	1910	Camelback	Vernacular early 20th Century
2801 Market Street, West	C	1900-1924	Other: Commercial	Commercial TOC
2801 Griffiths Avenue	C	1900-1924	Shotgun	Vernacular TOC
2800-2802 Garfield Avenue	C	1900-1924	Shotgun	Vernacular Victorian
2800 Slevin Street	NC		vacant lot	
2800 Portland Avenue	NC		vacant lot	
2800 Northwestern Parkway	NC	2000	Undetermined	Other: New Infill
2800 Montgomery Street	C	1925-1949	T-plan	Dutch Colonial Revival
2800 Main Street, West	C	1900-1924	Other: Commercial	Commercial TOC
2800 Lytle Street	NC		vacant lot	
2800 Duncan Street	C	1900-1924	Shotgun	Vernacular TOC
2757 Market Street, West	C	1900-1924	Shotgun	Vernacular TOC
2755 Main Street, West	C	1900-1924	Shotgun, Camelback	Vernacular TOC
2754 Main Street, West	NC	1900-1924	Central Passage, Double Pile	Vernacular Victorian
2753 Market Street, West	NC	1997	Undetermined	Other: Infill
2753 Main Street, West	C	1900-1924	Shotgun, Camelback	Vernacular TOC
2752 Main Street, West	C	1900-1924	Shotgun, Camelback	Vernacular Victorian
2751 Market Street, West	C	1900-1924	Side Passage, Double Pile	Vernacular TOC

Portland Historic District (Boundary Increase,
Additional Documentation)

Jefferson County,
Kentucky
County and State

Name of Property

Portland Historic District Inventory				
Full Address	C or NC?	Year	Architectural Type	Architectural Style
2751 Alford Avenue	C	1900-1924	Other: Apartment Building	Vernacular Early 20th Century
2750 Main Street, West	C	1900-1924	Shotgun	Vernacular Victorian
2749 Market Street, West	NC		vacant lot	
2749 Main Street, West	C	1900-1924	Shotgun	Vernacular TOC
2749 Alford Avenue	C	1875-1899	Shotgun, Camelback	Vernacular TOC
2748 Main Street, West	C	1900-1924	Bungalow	Vernacular Early 20th Century
2747 Market Street, West	NC	1997	Undetermined	Other: Infill
2747 Bank Street	C	1875-1899	Other: Commercial	Italianate
2747 Alford Avenue	C	1875-1899	Shotgun	Vernacular TOC
2745-2747 Main Street, West	C	1900-1924	Shotgun, Camelback	Vernacular TOC
2745 Market Street, West	NC		vacant lot	
2745 Bank Street	C	1900-1924	Bungalow	Vernacular TOC
2745 Alford Avenue	C	1900-1924	Shotgun	Vernacular TOC
2744 Main Street, West	C	1900-1924	Shotgun	Vernacular TOC
2743 Main Street, West	C	1900-1924	Shotgun	Vernacular TOC
2743 Bank Street	C	1900-1924	Shotgun, Camelback	Vernacular TOC
2743 Alford Avenue	C	1900-1924	Shotgun	Vernacular TOC
2742 Main Street, West	C	1875-1899	Side Passage, Double Pile	Vernacular Victorian
2741 Market Street, West	NC		vacant lot	
2741 Main Street, West	C	1900-1924	Shotgun, Camelback	Vernacular Victorian
2741 Bank Street	C	1900-1924	American Foursquare	Vernacular Early 20th Century
2741 Alford Avenue	C	1925-1949	Bungalow	Craftsman
2740 Main Street, West	NC		vacant lot	
2739-2747 Duncan Street	NC		vacant lot	
2739 Market Street, West	C	1900-1924	Shotgun	Vernacular Victorian
2739 Main Street, West	C	1900-1924	Bungalow	Vernacular Early 20th Century
2739 Bank Street	NC	2009	Undetermined	Other: Infill
2738 Main Street, West	C	1900-1924	Shotgun	Vernacular Victorian
2737 Market Street, West	NC		vacant lot	
2737 Bank Street	NC	1997	Undetermined	Other: Infill
2737 Alford Avenue	C	1925-1949	Bungalow	Vernacular Early 20th Century
2736 Main Street, West	C	1900-1924	Shotgun, Camelback	Vernacular Victorian
2735 Market Street, West	C	1900-1924	Shotgun	Vernacular Victorian
2735 Main Street, West	NC	1900-1924	American Foursquare	Vernacular TOC
2734 Bank Street	C	1900-1924	Side Passage, Double Pile	Vernacular TOC
2733 Portland Avenue	C	1925-1949	American Foursquare	Mid-Century Vernacular
2733 Market Street, West	C	1900-1924	American Foursquare	Vernacular TOC
2733 Main Street, West	C	1900-1924	American Foursquare	Vernacular TOC
2733 Bank Street	C	1900-1924	Shotgun	Vernacular TOC
2733 Alford Avenue	C	1900-1924	Shotgun	Vernacular TOC
2732 Main Street, West	C	1900-1924	Bungalow	Vernacular Early 20th Century

Portland Historic District (Boundary Increase,
Additional Documentation)

Jefferson County,
Kentucky
County and State

Name of Property

Portland Historic District Inventory				
Full Address	C or NC?	Year	Architectural Type	Architectural Style
2731-2737 Northwestern Parkway	C	1950-1974	Undetermined	Spanish/Mission/Pueblo
2731-2737 Northwestern Parkway	C	1950-1974	Undetermined	Spanish/Mission/Pueblo
2731 Market Street, West	C	1900-1924	Shotgun, Camelback	Vernacular TOC
2731 Main Street, West	C	1900-1924	American Foursquare	Colonial Revival
2731 Bank Street	C	1900-1924	Side Passage, Double Pile	Vernacular TOC
2731 Alford Avenue	C	1875-1899	Shotgun	Vernacular Victorian
2730 Portland Avenue	NC		vacant lot	
2730 Main Street, West	NC		vacant lot	
2729 Portland Avenue	C	1900	American Foursquare	Colonial Revival
2729 Northwestern Parkway	C	1875-1899	Gable front and wing	Mid-Century Vernacular
2729 Market Street, West	C	1900-1924	Side Passage, Double Pile	Vernacular TOC
2729 Main Street, West	C	1900-1924	Side Passage, Double Pile	Vernacular Victorian
2729 Bank Street	C	1900-1924	Shotgun	Vernacular Victorian
2729 Alford Avenue	C	1900-1924	Shotgun	Vernacular Victorian
2728 Portland Avenue	NC		vacant lot	
2728 Main Street, West	C	1900-1924	Side Passage, Double Pile	Vernacular Victorian
2728 Bank Street	C	1900-1924	Shotgun, Camelback	Vernacular TOC
2728 Alford Avenue	NC		vacant lot	
2727 Portland Avenue	C	1925-1949	Bungalow	Craftsman
2727 Northwestern Parkway	C	1875-1899	Side passage, double pile	Vernacular Victorian
2727 Market Street, West	NC		vacant lot	
2727 Main Street, West	NC	2002	Undetermined	Other: Infill
2727 Gilligan Street	C	1875-1899	Shotgun	Vernacular TOC
2727 Bank Street	C	1900-1924	Shotgun	Vernacular TOC
2727 Alford Avenue	C	1900-1924	Bungalow	Vernacular Early 20th Century
2726 Portland Avenue	C	1925-1949	Central Passage	Italianate
2726 Main Street, West	C	1900-1924	Side Passage, Double Pile	Vernacular Victorian
2726 Bank Street	C	1900-1924	Shotgun, Camelback	Vernacular TOC
2726 Alford Avenue	C	1900-1924	Side Passage, Double Pile	Vernacular TOC
2725 St. Xavier Street	NC		vacant lot	
2725 Northwestern Parkway	C	1900-1924	Shotgun	Vernacular TOC
2725 Gilligan Street	C	1875-1899	Shotgun	Vernacular TOC
2725 Bank Street	C	1875-1899	Side Passage, Double Pile	Vernacular Victorian
2725 Alford Avenue	C	1900-1924	Bungalow	Vernacular Early 20th Century
2724 Slevin Street	C	1900-1924	Shotgun	Vernacular TOC
2724 Portland Avenue	C	1925-1949	Side Passage	Mid-Century Vernacular

Portland Historic District (Boundary Increase,
Additional Documentation)

Jefferson County,
Kentucky
County and State

Name of Property

Portland Historic District Inventory				
Full Address	C or NC?	Year	Architectural Type	Architectural Style
2724 Main Street, West	C	1900-1924	Shotgun	Vernacular TOC
2724 Bank Street	C	1900-1924	Shotgun, Camelback	Vernacular TOC
2724 Alford Avenue	C	1900-1924	Shotgun	Vernacular TOC
2723 St. Xavier Street	C	1900-1924	Mid to Late 19th Century	Vernacular Victorian
2723 Slevin Street	C	1900	Minimal Traditional	Vernacular Early 20th Century
2723 Northwestern Parkway	C	1900-1924	Shotgun	Vernacular TOC
2723 Market Street, West	NC		vacant lot	
2723 Main Street, West	C	1900-1924	Bungalow	Colonial Revival
2723 Bank Street	NC	2000	Undetermined	Other: Infill
2723 Alford Avenue	C	1900-1924	Undetermined	Vernacular TOC
2722 Slevin Street	C	1900-1924	Shotgun	Vernacular Victorian
2722 Portland Avenue	C	1875-1899	Shotgun/Camelback	Italianate
2722 Main Street, West	NC	1997	Undetermined	Other: Infill
2722 Bank Street	C	1900-1924	Side Passage, Double Pile	Vernacular Victorian
2721 St. Xavier Street	C	1925-1949	Shotgun	Vernacular Early 20th Century
2721 Slevin Street	C	1900-1924	Shotgun	Vernacular Early 20th Century
2721 Northwestern Parkway	C	1900-1924	Shotgun	Vernacular Victorian
2721 Market Street, West	C	1900-1924	American Foursquare	Vernacular TOC
2721 Main Street, West	C	1900-1924	Shotgun	Vernacular TOC
2721 Lytle Street	NC		vacant lot	
2721 Bank Street	NC		vacant lot	
2720 Portland Avenue	C	1925-1949	Shotgun	Italianate
2720 Duncan Street	C	1900-1924	Other: Commercial	Commercial Early 20th Century
2720 Bank Street	C	1900-1924	Shotgun	Vernacular Victorian
2720 Alford Avenue	C	1900-1924	Shotgun	Vernacular TOC
2719 St. Xavier Street	C	1925-1949	Camelback	Vernacular Early 20th Century
2719 Slevin Street	C	1900	Minimal Traditional	Vernacular Early 20th Century
2719 Portland Avenue	C	1925-1949	American Foursquare	Colonial Revival
2719 Market Street, West	NC		vacant lot	
2719 Bank Street	NC		vacant lot	
2719 Alford Avenue	C	1900-1924	Shotgun	Vernacular TOC
2718-2722 Montgomery Street	NC	2004	Undetermined	Other: New Infill
2718 Slevin Street	C	1900-1924	Shotgun	Vernacular Victorian
2718 Portland Avenue	C	1925-1949	Shotgun	Italianate
2718 Main Street, West	NC	1900-1924	Shotgun	Vernacular Victorian
2718 Lytle Street	C		Portland Memorial Baptist Church--AA Church	
2718 Bank Street	NC		vacant lot	
2718 Alford Avenue	C	1900-1924	Shotgun	Vernacular TOC
2717 Slevin Street	C	1900	Minimal Traditional	Queen Anne
2717 Northwestern Parkway	NC		vacant lot	

Portland Historic District (Boundary Increase,
Additional Documentation)

Jefferson County,
Kentucky
County and State

Name of Property

Portland Historic District Inventory				
Full Address	C or NC?	Year	Architectural Type	Architectural Style
2717 Market Street, West	C	1900-1924	American Foursquare	Vernacular TOC
2717 Main Street, West	C	1875-1899	Side Passage, Double Pile	Vernacular Victorian
2716 Slevin Street	C	1900-1924	Shotgun	Vernacular TOC
2716 Portland Avenue	C	1900-1924	Late 19th - Mid 20th Century	Vernacular Victoria
2716 Montgomery Street	NC	2005	Undetermined	Other: New Infill
2716 Duncan Street	C	1925-1949	Bungalow	Vernacular Early 20th Century
2716 Bank Street	NC		vacant lot	
2716 Alford Avenue	C	1900-1924	Shotgun	Vernacular TOC
2715 St. Xavier Street	NC	1999	Undetermined	Other: New Infill
2715 Slevin Street	C	1900-1924	Minimal Traditional	Vernacular Early 20th Century
2715 Portland Avenue	C	1925-1949	Late 19th - Mid 20th Century	Vernacular TOC
2715 Northwestern Parkway	C	1900-1924	T-plan	Vernacular TOS
2715 Market Street, West	NC		vacant lot	
2715 Bank Street	C	1925-1949	Bungalow	Vernacular Early 20th Century
2715 Alford Avenue	C	1900-1924	Side Passage, Double Pile	Vernacular TOC
2714 Slevin Street	C	1900-1924	Shotgun	Vernacular TOC
2714 Montgomery Street	C	1900-1924	Camelback	Vernacular TOC
2714 Main Street, West	NC	2002	Undetermined	Other: Infill
2714 Duncan Street	C	1925-1949	Bungalow	Vernacular Early 20th Century
2714 Bank Street	NC		vacant lot	
2714 Alford Avenue	NC	1900-1924	Shotgun	Vernacular TOC
2713 St. Xavier Street	C	1925-1949	Shotgun	Vernacular Early 20th Century
2713 Slevin Street	C	1900	Shotgun	Vernacular Early 20th Century
2713 Northwestern Parkway	C	1875-1899	T-plan	Vernacular TOS
2713 Market Street, West	C	1900-1924	Shotgun	Vernacular TOC
2713 Main Street, West	C	1970	Undetermined	Other: Infill
2713 Bank Street	C	1900-1924	Shotgun	Vernacular TOC
2712 Slevin Street	NC		vacant lot	
2712 Portland Avenue	C	1875-1899	I-House	Italianate
2712 Montgomery Street	NC		Undetermined	Other: New Infill
2712 Main Street, West	C	1875-1899	Side Passage, Double Pile	Queen Anne
2712 Gilligan Street	NC		vacant lot	
2712 Duncan Street	C	1925-1949	Bungalow	Vernacular Early 20th Century
2712 Bank Street	C	1900-1924	Shotgun, Camelback	Vernacular TOC
2712 Alford Avenue	C	1900-1924	Shotgun	Vernacular Victorian
2711-2713 Alford Avenue	C	1900-1924	Side Passage, Double Pile	Vernacular TOC
2711 St. Xavier Street	C	1925-1949	Shotgun	Craftsman
2711 Slevin Street	C	1900	Shotgun	Vernacular Early 20th Century
2711 Northwestern Parkway	C	1909	T-plan	Vernacular Victorian
2711 Market Street, West	C	1900-1924	American Foursquare	Vernacular TOC

Portland Historic District (Boundary Increase,
Additional Documentation)

Jefferson County,
Kentucky
County and State

Name of Property

Portland Historic District Inventory				
Full Address	C or NC?	Year	Architectural Type	Architectural Style
2711 Main Street, West	C	1900-1924	Side Passage, Double Pile	Vernacular Victorian
2711 Bank Street	C	1900-1924	Shotgun	Vernacular TOC
2710 Slevin Street	NC		vacant lot	
2710 Main Street, West	NC	1997	Undetermined	Other: Infill
2710 Lytle Street	C	1950-1974	Bungalow	Craftsman
2710 Gilligan Street	NC		vacant lot	
2710 Duncan Street	C	1925-1949	Bungalow	Vernacular Early 20th Century
2710 Bank Street	C	1900-1924	Shotgun, Camelback	Vernacular TOC
2710 Alford Avenue	C	1900-1924	Shotgun	Vernacular TOC
2709 Main Street, West	C	1900-1924	Shotgun, Camelback	Vernacular TOC
2709 Lytle Street	NC		vacant lot	
2709 Bank Street	C	1900-1924	Side Passage, Double Pile	Vernacular TOC
2709 Alford Avenue	C	1900-1924	Shotgun	Vernacular TOC
2708 Slevin Street	NC		vacant lot	
2708 Portland Avenue	NC	1999	Undetermined	Other: New Infill
2708 Montgomery St	NC		Vacant Lot	
2708 Main Street, West	C	1875-1899	Side Passage, Double Pile	Queen Anne
2708 Gilligan Street	C	1875-1899	Shotgun	Vernacular Late Nineteenth Century
2708 Duncan Street	C	1925-1949	Bungalow	Vernacular Early 20th Century
2708 Bank Street	C	1900-1924	Shotgun	Vernacular TOC
2707 St. Xavier Street	C	1900-1924	Shotgun	Craftsman
2707 Slevin Street	C	1903	Shotgun	Vernacular Early 20th Century
2707 Northwestern Parkway	C	1900-1924	Shotgun	Undetermined
2707 Market Street, West	C	1900-1924	Side Passage, Double Pile	Vernacular Victorian
2707 Main Street, West	C	1900-1924	Shotgun, Camelback	Vernacular TOC
2707 Lytle Street	NC		vacant lot	
2707 Alford Avenue	C	1925-1949	Shotgun	Vernacular Early 20th Century
2706 Slevin Street	NC		vacant lot	
2706 Portland Avenue	NC	1999	Undetermined	Other: New Infill
2706 Main Street, West	NC		vacant lot	
2706 Gilligan Street	C	1875-1899	Shotgun	Vernacular Late Nineteenth Century
2706 Duncan Street	C	1900-1924	Shotgun	Vernacular TOC
2706 Bank Street	C	1925-1949	Bungalow	Vernacular Early 20th Century
2706 Alford Avenue	C	1900-1924	Shotgun	Vernacular TOC
2705 St. Xavier Street	C	1925-1949	Shotgun	Vernacular Early 20th Century
2705 Slevin Street	C	1900-1924	Shotgun	Vernacular Early 20th Century
2705 Market Street, West	NC	2005	Undetermined	Other: Infill
2705 Main Street, West	C	1900-1924	Bungalow	Colonial Revival
2705 Alford Avenue	C	1925-1949	Shotgun	Vernacular Early 20th Century
2704-2706 Portland Avenue	NC	1999	Undetermined	Other: New Infill

Portland Historic District (Boundary Increase,
Additional Documentation)

Jefferson County,
Kentucky
County and State

Name of Property

Portland Historic District Inventory				
Full Address	C or NC?	Year	Architectural Type	Architectural Style
2704 Slevin Street	C	1900-1924	Shotgun	Vernacular Victorian
2704 Portland Avenue	NC	1999	Undetermined	Other: New Infill
2704 Main Street, West	NC	1999	Undetermined	Other: Infill
2704 Gilligan Street	NC		vacant lot	
2704 Duncan Street	C	1900-1924	Shotgun	Vernacular TOC
2704 Bank Street	C	1925-1949	Bungalow	Vernacular Early 20th Century
2704 Alford Avenue	C	1900-1924	Shotgun	Vernacular TOC
2703 St. Xavier Street	C	1925-1949	Camelback	Vernacular Early 20th Century
2703 Slevin Street	C	1900	Shotgun	Vernacular Early 20th Century
2703 Northwestern Parkway	C	1912	T-plan	Vernacular Victorian
2703 Market Street, West	NC		vacant lot	
2703 Main Street, West	NC		vacant lot	
2703 Bank Street	C	1925-1949	Bungalow	Vernacular Early 20th Century
2703 Alford Avenue	C	1900-1924	Shotgun	Vernacular Early 20th Century
2702 Slevin Street	C	1900-1924	Shotgun	Vernacular TOC
2702 Main Street, West	C	1900-1924	American Foursquare	Colonial Revival
2702 Duncan Street	NC		vacant lot	
2702 Bank Street	C	1925-1949	Bungalow	Vernacular Early 20th Century
2702 Alford Avenue	C	1900-1924	Shotgun, Camelback	Vernacular TOC
2701 Northwestern Parkway	C	1912	T-plan	Vernacular Victorian
2701 Market Street, West	C	1900-1924	American Foursquare	Vernacular TOC
2701 Bank Street	C	1925-1949	Bungalow	Vernacular Early 20th Century
2700 Slevin Street	C	1900-1924	Shotgun	Vernacular TOC
2700 Portland Avenue	NC	1999	Undetermined	Other: New Infill
2700 Marine Street	NC		vacant lot	
2700 Main Street, West	NC		vacant lot	
2700 Bank Street	C	1925-1949	Bungalow	Vernacular Early 20th Century
2700 Alford Avenue	C	1900-1924	Shotgun	Vernacular TOC
2671 Rowan Street	NC	1900-1924	Undetermined	Vernacular TOC
2669 Rowan Street	C	1900-1924	Shotgun	Vernacular TOC
2667 Rowan Street	C	1900-1924	Shotgun	Vernacular TOC
2665 Rowan Street	C	1900-1924	Shotgun	Vernacular TOC
2663 Rowan Street	NC		vacant lot	
2661 Rowan Street	C	1900-1924	Shotgun, Camelback	Vernacular TOC
2660 Rowan Street	C	1925-1949	Minimal Traditional/Am. Small House	Mid-century Vernacular
2660 Bank Street	C	1950-1974	Minimal Traditional/Am. Small House	Mid-century Vernacular
2659 Rowan Street	C	1900-1924	Shotgun	Vernacular TOC
2658 Rowan Street	C	1925-1949	Minimal Traditional/Am. Small House	Mid-century Vernacular
2658 Bank Street	C	1900-1924	Side Passage, Double Pile	Vernacular Victorian
2657 Rowan Street	C	1900-1924	Shotgun	Vernacular TOC
2656 Rowan Street	C	1925-1949	Minimal Traditional/Am. Small House	Mid-century Vernacular

Portland Historic District (Boundary Increase,
Additional Documentation)

Jefferson County,
Kentucky
County and State

Name of Property

Portland Historic District Inventory				
Full Address	C or NC?	Year	Architectural Type	Architectural Style
2656 Bank Street	C	1900-1924	Shotgun	Vernacular TOC
2655 Rowan Street	C	1900-1924	Bungalow	Vernacular Early 20th Century
2654 Rowan Street	C	1925-1949	Minimal Traditional/Am. Small House	Mid-century Vernacular
2654 Bank Street	NC	2007	Undetermined	Other: Infill
2653 Rowan Street	C	1900-1924	Shotgun	Vernacular TOC
2652 Rowan Street	C	1925-1949	Minimal Traditional/Am. Small House	Mid-century Vernacular
2652 Bank Street	C	1900-1924	Bungalow	Vernacular Early 20th Century
2651 Rowan Street	C	1900-1924	Shotgun	Vernacular TOC
2650 Rowan Street	C	1925-1949	Minimal Traditional/Am. Small House	Mid-century Vernacular
2650 Duncan Street	C	1875-1899	Shotgun	Vernacular Victorian
2650 Bank Street	C	1900-1924	Shotgun, Camelback	Vernacular TOC
2650 Alford Avenue	NC	1996	Undetermined	Other: Infill
2649 Rowan Street	C	1900-1924	Bungalow	Vernacular Early 20th Century
2649 Bank Street	C	1900-1924	Other: Commercial	Mid-century Commercial
2649 Alford Avenue	C	1900-1924	Shotgun	Vernacular TOC
2648 Rowan Street	C	1925-1949	Minimal Traditional/Am. Small House	Mid-century Vernacular
2648 Duncan Street	C	1900-1924	Side Passage, Double Pile	Vernacular TOC
2648 Bank Street	C	1900-1924	Shotgun	Vernacular TOC
2647 Rowan Street	C	1900-1924	Bungalow	Vernacular Early 20th Century
2647 Duncan Street	C	1850-1874	Cemetery	
2647 Alford Avenue	C	1900-1924	Shotgun	Vernacular Victorian
2646 Rowan Street	C	1925-1949	Minimal Traditional/Am. Small House	Mid-century Vernacular
2646 Portland Avenue	C	1925-1949	Late 19th - Mid 20th Century	Undetermined
2646 Bank Street	C	1900-1924	Side Passage, Double Pile	Vernacular TOC
2646 Alford Avenue	C	1875-1899	Shotgun	Vernacular Victorian
2645 Rowan Street	C	1900-1924	Shotgun	Vernacular Victorian
2645 Bank Street	C	1900-1924	Shotgun	Vernacular TOC
2644 Rowan Street	C	1925-1949	Minimal Traditional/Am. Small House	Mid-century Vernacular
2644 Portland Avenue	C	1875-1899	American Foursquare	Vernacular Early 20th Century
2644 Duncan Street	C	1875-1899	Shotgun	Vernacular Victorian
2644 Bank Street	C	1900-1924	Shotgun	Vernacular TOC
2644 Alford Avenue	C	1875-1899	Shotgun, Camelback	Vernacular Victorian
2643 Rowan Street	C	1900-1924	Shotgun	Vernacular Victorian
2643 Bank Street	C	1875-1899	Side Passage, Double Pile	Vernacular Victorian
2643 Alford Avenue	NC		vacant lot	
2642 Rowan Street	C	1925-1949	Minimal Traditional/Am. Small House	Mid-century Vernacular

Portland Historic District (Boundary Increase,
Additional Documentation)

Jefferson County,
Kentucky
County and State

Name of Property

Portland Historic District Inventory				
Full Address	C or NC?	Year	Architectural Type	Architectural Style
2642 Portland Avenue	C	1925-1949	Late 19th - Mid 20th Century	Vernacular TOC
2642 Duncan Street	C	1875-1899	Shotgun	Vernacular Victorian
2642 Bank Street	C	1925-1949	Shotgun	Vernacular Early 20th Century
2642 Alford Avenue	C	1900-1924	Shotgun	Vernacular TOC
2641 Rowan Street	C	1900-1924	Bungalow	Vernacular Early 20th Century
2641 Alford Avenue	C	1900-1924	Shotgun	Vernacular Victorian
2640 Rowan Street	C	1925-1949	Minimal Traditional/Am. Small House	Mid-century Vernacular
2640 Portland Avenue	C	1925-1949	Late 19th - Mid 20th Century	Commercial TOC
2640 Duncan Street	C	1875-1899	Shotgun	Vernacular Victorian
2640 Bank Street	C	1900-1924	Side Passage, Double Pile	Vernacular Victorian
2640 Alford Avenue	C	1875-1899	Shotgun Façade Only	Vernacular TOC
2639-2641 Bank Street	C	1875-1899	Side Passage, Double Pile, Duplex	Italianate
2639 Rowan Street	NC		vacant lot	
2639 Northwestern Parkway	C	1900-1924	American Foursquare	Vernacular Early 20th Century
2639 Alford Avenue	C	1900-1924	Shotgun	Vernacular TOC
2638 Rowan Street	C	1925-1949	Minimal Traditional/Am. Small House	Mid-century Vernacular
2638 Duncan Street	C	1875-1899	Shotgun	Vernacular Victorian
2638 Alford Avenue	NC	2015	Undetermined	Other: Infill
2637 Rowan Street	C	1900-1924	Bungalow	Vernacular Early 20th Century
2636 Rowan Street	C	1925-1949	Minimal Traditional/Am. Small House	Mid-century Vernacular
2636 Duncan Street	C	1875-1899	Shotgun	Vernacular Victorian
2636 Bank Street	C	1900-1924	Shotgun	Vernacular TOC
2635 St. Xavier Street	C	1925-1949	Shotgun	Vernacular Early 20th Century
2635 Rowan Street	C	1900-1924	Shotgun	Vernacular Victorian
2635 Portland Avenue	NC	1998	Undetermined	Other: New Infill
2635 Northwestern Parkway	C	1900-1924	Minimal Traditional	Vernacular Early 20th Century
2635 Montgomery Street	C	1850-1874	T-Plan	Vernacular TOC
2635 Bank Street	C	1900-1924	Side Passage, Double Pile	Vernacular TOC
2635 Alford Avenue	C	1900-1924	Side Passage, Double Pile	Vernacular Victorian
2634 Rowan Street	C	1925-1949	Minimal Traditional/Am. Small House	Mid-century Vernacular
2634 Duncan Street	C	1875-1899	Shotgun	Vernacular Victorian
2634 Bank Street	C	1875-1899	Side Passage, Double Pile	Vernacular Victorian
2634 Alford Avenue	C	1875-1899	Side Passage, Double Pile	Vernacular Victorian
2633 St. Xavier Street	C	1875-1899	Shotgun	Vernacular TOC
2633 Rowan Street	C	1900-1924	Bungalow	Vernacular Early 20th Century

Portland Historic District (Boundary Increase,
Additional Documentation)

Jefferson County,
Kentucky
County and State

Name of Property

Portland Historic District Inventory				
Full Address	C or NC?	Year	Architectural Type	Architectural Style
2633 Northwestern Parkway	C	1925-1949	Bungalow	Vernacular Early 20th Century
2633 Alford Avenue	C	1875-1899	Side Passage, Double Pile	Vernacular Victorian
2632 Rowan Street	C	1925-1949	Minimal Traditional/Am. Small House	Mid-century Vernacular
2632 Duncan Street	NC	1875-1899	Shotgun	Vernacular Victorian
2632 Bank Street	C	1900-1924	Shotgun	Vernacular TOC
2632 Alford Avenue	C	1900-1924	Shotgun	Vernacular TOC
2631 St. Xavier Street	C	1925-1949	Shotgun	Vernacular Early 20th Century
2631 Rowan Street	C	1900-1924	Bungalow	Vernacular Early 20th Century
2631 Portland Avenue	C	1925-1949	Shotgun	Vernacular TOC
2631 Northwestern Parkway	C	1925-1949	Minimal Traditional	Vernacular Early 20th Century
2631 Montgomery Street	C	1900-1924	T-Plan	Vernacular Early 20th Century
2631 Bank Street	C	1900-1924	Side Passage, Double Pile	Vernacular TOC
2630 Slevin Street	C	1900-1924	Other: Commercial	Commercial Early 20th Century
2630 Rowan Street	C	1925-1949	Minimal Traditional/Am. Small House	Mid-century Vernacular
2630 Northwestern Parkway	C	1900-1924	Gable front and wing	Vernacular Victorian
2630 Montgomery Street	NC		vacant lot	
2630 Duncan Street	C	1875-1899	Shotgun	Vernacular Victorian
2630 Bank Street	C	1900-1924	Shotgun	Vernacular TOC
2630 Alford Avenue	C	1875-1899	Side Passage, Double Pile	Vernacular Victorian
2629 St. Xavier Street	C	1925-1949	Shotgun	Undetermined
2629 Slevin Street	C	1890	Central passage, double pile	Vernacular Early 20th Century
2629 Rowan Street	C	1900-1924	Shotgun	Vernacular Victorian
2629 Portland Avenue	C	1900	Shotgun/Camelback	Vernacular Early 20th Century
2629 Montgomery Street	C	1900-1924	Shotgun	Vernacular TOC
2629 Bank Street	C	1900-1924	Side Passage, Double Pile	Vernacular Victorian
2629 Alford Avenue	C	1875-1899	Side Passage, Double Pile	Vernacular Victorian
2628 Slevin Street	C	1900-1924	Shotgun	Vernacular TOC
2628 Rowan Street	C	1925-1949	Minimal Traditional/Am. Small House	Mid-century Vernacular
2628 Northwestern Parkway	C	1900-1924	Gable front and wing	Vernacular Victorian
2628 Duncan Street	C	1875-1899	Shotgun	Vernacular Victorian
2628 Crop Street	C	1900-1924	Shotgun	Vernacular TOC
2628 Bank Street	C	1900-1924	Side Passage, Double Pile	Vernacular Victorian
2628 Alford Avenue	C	1900-1924	Shotgun	Vernacular TOC
2627 Rowan Street	NC		vacant lot	
2627 Portland Avenue	C	1925-1949	Late 19th - Mid 20th Century	Vernacular TOC
2627 Northwestern Parkway	C	1900-1924	Shotgun	Vernacular Victorian

Portland Historic District (Boundary Increase,
Additional Documentation)

Jefferson County,
Kentucky
County and State

Name of Property

Portland Historic District Inventory				
Full Address	C or NC?	Year	Architectural Type	Architectural Style
2627 Montgomery Street	NC		vacant lot	
2627 Crop Street	C	1925-1949	Minimal Traditional/Am. Small House	Mid-century Vernacular
2627 Bank Street	C	1900-1924	Shotgun	Vernacular TOC
2626 Slevin Street	C	1900-1924	Shotgun	Vernacular Victorian
2626 Rowan Street	C	1925-1949	Minimal Traditional/Am. Small House	Mid-century Vernacular
2626 Northwestern Parkway	C	1900-1924	Shotgun	Vernacular TOC
2626 Montgomery Street	C	1920	Minimal Traditional	Dutch Colonial Revival
2626 Duncan Street	C	1875-1899	Shotgun	Vernacular Victorian
2626 Bank Street	C	1900-1924	Side Passage, Double Pile	Vernacular TOC
2625 St. Xavier Street	C	1925-1949	Gabled Ell	Undetermined
2625 Slevin Street	C	1903	American Foursquare	Vernacular Early 20th Century
2625 Rowan Street	C	1900-1924	Bungalow, Duplex	Vernacular Early 20th Century
2625 Portland Avenue	C	1875-1899	Late 19th - Mid 20th Century	Colonial Revival
2625 Northwestern Parkway	C	1900-1924	Shotgun	Undetermined
2625 Bank Street	C	1900-1924	Side Passage, Double Pile	Vernacular Victorian
2625 Alford Avenue	NC	2002	Undetermined	Other: Infill
2624 Slevin Street	C	1900-1924	Shotgun	Vernacular Victorian
2624 Rowan Street	C	1925-1949	Bungalow	Vernacular Early 20th Century
2624 Portland Avenue	NC	2001	Undetermined	Other: New Infill
2624 Northwestern Parkway	C	1875-1899	Side passage, double pile	Vernacular Victorian
2624 Duncan Street	C	1875-1899	Shotgun	Vernacular Victorian
2624 Bank Street	C	1900-1924	Shotgun	Vernacular TOC
2624 Alford Avenue	NC	2004	Undetermined	Other: Infill
2623 St. Xavier Street	NC		vacant lot	
2623 Rowan Street	C	1900-1924	Shotgun	Vernacular TOC
2623 Portland Avenue	C	1910	Late 19th-Mid 20th Century	Vernacular TOC
2623 Bank Street	C	1875-1899	Shotgun, Camelback	Vernacular Victorian
2622 Slevin Street	C	1900-1924	Shotgun	Vernacular Victorian
2622 Rowan Street	C	1900-1924	Shotgun	Vernacular TOC
2622 Northwestern Parkway	C	1900-1924	Side passage, double pile	Vernacular Victorian
2622 Montgomery Street	C	1925-1949	American Foursquare	Undetermined
2622 Duncan Street	C	1875-1899	Shotgun, Camelback	Vernacular Victorian
2622 Cornwall Street	C	1875-1899	Shotgun	Vernacular TOC
2622 Bank Street	C	1900-1924	Side Passage, Double Pile	Vernacular TOC
2622 Alford Avenue	C	1900-1924	Side Passage, Double Pile	Vernacular TOC
2621 St. Xavier Street	C	1925-1949	Camelback	Vernacular Early 20th Century
2621 Slevin Street	C	1915	Minimal Traditional	Vernacular Early 20th Century

Portland Historic District (Boundary Increase,
Additional Documentation)

Jefferson County,
Kentucky
County and State

Name of Property

Portland Historic District Inventory				
Full Address	C or NC?	Year	Architectural Type	Architectural Style
2621 Rowan Street	C	1900-1924	Shotgun	Vernacular TOC
2621 Portland Avenue	C	1875-1899	Shotgun	Vernacular TOC
2621 Northwestern Parkway	C	1875-1899	I-House	Vernacular victorian
2621 Main Street, West	C	1875-1899	Side Passage, Double Pile	Italianate
2621 Bank Street	C	1875-1899	Shotgun, Camelback	Italianate
2621 Alford Avenue	C	1875-1899	Undetermined	Vernacular Victorian
2620 St. Xavier Street	C	1925-1949	Shotgun	Vernacular Early 20th Century
2620 Slevin Street	C	1900-1924	Shotgun	Vernacular Victorian
2620 Rowan Street	NC	1987	Undetermined	Other: Infill
2620 Northwestern Parkway	C	1875-1899	Shotgun	Vernacular Victorian
2620 Main Street, West	C	1900-1924	Shotgun	Vernacular TOC
2620 Duncan Street	C	1875-1899	Side Passage, Double Pile	Vernacular Victorian
2620 Cornwall Street	C	1875-1899	Shotgun	Vernacular TOC
2620 Bank Street	C	1900-1924	Side Passage, Double Pile	Vernacular TOC
2619 St. Xavier Street	C	1900-1924	Gabeled Ell	Vernacular Early 20th Century
2619 Slevin Street	C	1900	Shotgun	Vernacular Early 20th Century
2619 Rowan Street	C	1900-1924	Bungalow	Vernacular Early 20th Century
2619 Montgomery Street	C	1900-1924	Camelback	Undetermined
2619 Market Street, West	NC		vacant lot	
2619 Main Street, West	C	1875-1899	Side Passage, Double Pile	Queen Anne
2619 Bank Street	C	1900-1924	Shotgun, Camelback	Vernacular TOC
2619 Alford Avenue	C	1900-1924	Shotgun, Camelback	Vernacular TOC
2618 Slevin Street	C	1900-1924	Shotgun	Vernacular Victorian
2618 Rowan Street	C	1925-1949	Bungalow	Vernacular Early 20th Century
2618 Main Street, West	C	1900-1924	Shotgun	Vernacular TOC
2618 Duncan Street	NC		vacant lot	
2618 Cornwall Street	C	1875-1899	Shotgun	Vernacular TOC
2618 Bank Street	C	1875-1899	Side Passage, Double Pile	Vernacular Victorian
2618 Alford Avenue	C	1900-1924	Shotgun	Vernacular TOC
2617 St. Xavier Street	C	1900-1924	Undetermined	Vernacular Early 20th Century
2617 Slevin Street	C	1900	Shotgun	Vernacular Early 20th Century
2617 Rowan Street	NC	1998	Undetermined	Other: Infill
2617 Portland Avenue	NC	1997	Undetermined	Other: New Infill
2617 Northwestern Parkway	C	1910	Shotgun	Vernacular TOC
2617 Market Street, West	C	1900-1924	American Foursquare	Colonial Revival
2617 Bank Street	C	1875-1899	Shotgun, Camelback	Vernacular Victorian
2617 Alford Avenue	C	1900-1924	Shotgun, Camelback	Vernacular TOC
2616-2622 Portland Avenue	C	1900-1924	Late 19th- Mid 20th Century Commercial	Commercial TOC
2616 St. Xavier Street	C	1900-1924	Upright and Wing	Vernacular Early 20th Century
2616 Slevin Street	C	1900-1924	Shotgun	Vernacular TOC

Portland Historic District (Boundary Increase,
Additional Documentation)

Jefferson County,
Kentucky
County and State

Name of Property

Portland Historic District Inventory				
Full Address	C or NC?	Year	Architectural Type	Architectural Style
2616 Rowan Street	C	1925-1949	Bungalow	Vernacular Early 20th Century
2616 Northwestern Parkway	C	1904	Side passage, double pile	Vernacular Victorian
2616 Montgomery Street	C	1850-1874	Side passage, Double Pile	Italianate
2616 Main Street, West	C	1900-1924	Shotgun	Vernacular TOC
2616 Duncan Street	C	1875-1899	Shotgun	Vernacular Victorian
2616 Alford Avenue	C	1875-1899	Shotgun	Vernacular TOC
2615 Portland Avenue	C	1875-1899	Storefront	Mid-century Commercial
2615 Northwestern Parkway	NC	1875-1899	Shotgun/Camelback	Undetermined
2615 Montgomery Street	NC		vacant lot	
2615 Bank Street	C	1875-1899	Shotgun, Camelback	Vernacular Victorian
2615 Alford Avenue	C	1900-1924	Bungalow	Vernacular Early 20th Century
2614 St. Xavier Street	C	1900-1924	Shotgun	Vernacular Early 20th Century
2614 Slevin Street	C	1900-1924	Shotgun	Vernacular TOC
2614 Rowan Street	C	1925-1949	Bungalow	Vernacular Early 20th Century
2614 Northwestern Parkway	C	1875-1889	Shotgun/Camelback	Vernacular TOC
2614 Montgomery Street	C	1900-1924	Shotgun	Vernacular TOC
2614 Main Street, West	NC		vacant lot	
2614 Duncan Street	C	1875-1899	Shotgun	Vernacular Victorian
2614 Bank Street	C	1875-1899	Side Passage, Double Pile	Vernacular Victorian
2613-2615 Slevin Street	C	1951	Minimal Traditional	Mid-century Vernacular
2613 Portland Avenue	NC		vacant lot	
2613 Northwestern Parkway	NC		vacant lot	
2613 Montgomery Street	C	1875-1899	Side passage, Double Pile	Italianate
2613 Market Street, West	C	1875-1899	Side Passage, Double Pile	Vernacular Victorian
2613 Main Street, West	C	1875-1899	Side Passage, Double Pile	Italianate
2613 Bank Street	C	1875-1899	Shotgun, Camelback	Vernacular Victorian
2612-2616 Cornwall Street	C	1875-1899	Shotgun	Vernacular TOC
2612 St. Xavier Street	C	1915	Shotgun	Craftsman
2612 Slevin Street	C	1900-1924	Shotgun	Vernacular TOC
2612 Rowan Street	C	1900-1924	Shotgun	Vernacular TOC
2612 Portland Avenue	C	1880	Mid-to-Late 19th Century	Italianate
2612 Northwestern Parkway	C	1900-1924	Shotgun	Undetermined
2612 Montgomery Street	C	1925-1949	Side passage, Double Pile	Vernacular Early 20th Century
2612 Main Street, West	C	1900-1924	Shotgun, Camelback	Vernacular Victorian
2612 Duncan Street	C	1875-1899	Shotgun	Vernacular Victorian
2612 Bank Street	NC		vacant lot	
2611 Northwestern Parkway	C	1948	Undetermined	Undetermined
2611 Market Street, West	C	1900-1924	Bungalow	Vernacular Early 20th Century

Portland Historic District (Boundary Increase,
Additional Documentation)

Jefferson County,
Kentucky
County and State

Name of Property

Portland Historic District Inventory				
Full Address	C or NC?	Year	Architectural Type	Architectural Style
2610 Rowan Street	NC		vacant lot	
2610 Portland Avenue	C	1880	Mid-to-Late 19th Century	Vernacular TOC
2610 Montgomery Street	C	1875-1899	Shotgun	Vernacular Victorian
2610 Main Street, West	C	1900-1924	American Foursquare	Vernacular Early 20th Century
2610 Duncan Street	C	1875-1899	Shotgun	Vernacular Victorian
2610 Cornwall Street	C	1875-1899	Shotgun	Vernacular TOC
2609-2611 Portland Avenue	C	1925-1949	Warehouse	Mid-Century Industrial
2609 Northwestern Parkway	C	1875-1899	Cumberland	Vernacular TOC
2609 Main Street, West	C	1900-1924	American Foursquare	Vernacular Early 20th Century
2609 CROP ST	NC	1925-1949	Utilitarian	Utilitarian
2608 Rowan Street	NC		vacant lot	
2608 Portland Avenue	C	1870	Undetermined	Commercial Antebellum
2608 Northwestern Parkway	C	1875-1899	Shotgun	Undetermined
2608 Duncan Street	C	1875-1899	Shotgun	Vernacular Victorian
2608 Alford Avenue	C	1925-1949	Minimal Traditional/Am. Small House	Mid-century Vernacular
2607-2611 Montgomery Street	C	1900-1924	Shotgun	Vernacular TOC
2607 Main Street, West	C	1875-1899	Side Passage, Double Pile	Queen Anne
2606 Main Street, West	C	1900-1924	Bungalow	Colonial Revival
2606 Alford Avenue	C	1925-1949	Minimal Traditional/Am. Small House	Mid-century Vernacular
2605-2609 Slevin Street	C	1900-1924	NKY Townhouse	Italianate
2605 Market Street, West	C	1925-1949	Other: Commercial	Commercial Early 20th Century
2604 Alford Avenue	NC		vacant lot	
2603 Market Street, West	C	1925-1949	Other: Commercial	Commercial Early 20th Century
2602-2606 Portland Avenue	C	1950-1974	Storefront	Mid-Century Vernacular
2602 Northwestern Parkway	C	1875-1899	Shotgun	Vernacular TOC
2602 Alford Avenue	C	1925-1949	Minimal Traditional/Am. Small House	Mid-century Vernacular
2601-5 Montgomery Street	C	1925-1949	Church	No Discernible Style
2601 PORTLAND AVE	NC		Vacant Lot	
2601 Northwestern Parkway	C	1875-1899	Cumberland	Vernacular TOC
2601 Market Street, West	NC		vacant lot	
2601 Bank Street	NC	1977	Undetermined	Other: Commercial
2600 Portland Avenue	C	1880	Undetermined	Vernacular Early Twentieth Century Commercial
2600 Portland Avenue	C	1875-1899	Side passage, double pile	Italianate
2600 Main Street, West	NC	1875-1899	Other: Commercial	Commercial Victorian
2600 Bank Street	NC	1979	Undetermined	Other: Commercial
2600 Alford Avenue	NC	1975-2000	vacant lot	
2565-2567 Bank Street	IL	1875-1899	Other: Commercial	Queen Anne
2561 Slevin Street	NC		vacant lot	

Portland Historic District (Boundary Increase,
Additional Documentation)

Jefferson County,
Kentucky
County and State

Name of Property

Portland Historic District Inventory				
Full Address	C or NC?	Year	Architectural Type	Architectural Style
2561 Bank Street	NC		vacant lot	
2559 Slevin Street	C	1900-1924	Minimal Traditional	Vernacular Early 20th Century
2559 Bank Street	C	1900-1924	Shotgun	Vernacular TOC
2557 Bank Street	C	1900-1924	American Foursquare	Vernacular TOC
2556-2558 Griffiths Avenue	C	1875-1899	Shotgun, Double	Vernacular TOC
2555 Slevin Street	C	1914	Shotgun	Vernacular Early 20th Century
2555 Bank Street	C	1900-1924	Shotgun	Vernacular TOC
2554 Griffiths Avenue	C	1900-1924	Shotgun	Vernacular TOC
2553 Slevin Street	C	1910	Shotgun	Vernacular Early 20th Century
2552 Saint Cecilia Street	NC		vacant lot	
2551-2553 Bank Street	C	1900-1924	Shotgun, Double	Vernacular TOC
2551 Slevin Street	C	1900	Shotgun	Vernacular Early 20th Century
2550 St. Xavier Street	C	1973	Undetermined	Other: New Infill
2550 Saint Cecilia Street	C	1900-1924	Shotgun	Vernacular TOC
2550 Griffiths Avenue	C	1875-1899	T-plan	Vernacular TOC
2549 SLEVIN ST	C	1900	Shotgun	Vernacular Early 20th Century
2548 St. Xavier Street	C	1973	Undetermined	Other: New Infill
2548 Saint Cecilia Street	C	1900-1924	Shotgun	Vernacular TOC
2548 Griffiths Avenue	C	1875-1899	Shotgun, Camelback	Vernacular TOC
2548 Bank Street	C	1875-1899	Side Passage, Double Pile	Vernacular Victorian
2547 Slevin Street	NC	2002	Undetermined	Other: New Infill
2547 Griffiths Avenue	C	1875-1899	Shotgun, Camelback	Vernacular TOC
2547 Bank Street	C	1900-1924	American Foursquare	Vernacular TOC
2546 St. Xavier Street	C	1973	Undetermined	Other: New Infill
2546 Saint Cecilia Street	C	1900-1924	Shotgun	Vernacular Victorian
2546 Griffiths Avenue	C	1875-1899	Shotgun	Vernacular TOC
2546 Bank Street	NC	1996	Undetermined	Other: New Infill
2545 Griffiths Avenue	C	1905	Shotgun	Vernacular Early 20th Century
2545 Duncan Street	C	1875-1899	Shotgun	Vernacular TOC
2545 Bank Street	C	1900-1924	Side Passage, Double Pile	Vernacular Victorian
2544 St. Xavier Street	C	1973	Undetermined	Other: New Infill
2544 Saint Cecilia Street	NC		vacant lot	
2544 Griffiths Avenue	C	1875-1899	Shotgun	Vernacular TOC
2544 Bank Street	NC		vacant lot	
2543 Owen Street	C	1900-1924	Shotgun	Vernacular TOC
2543 Market Street, West	NC		vacant lot	
2543 Main Street, West	NC		vacant lot	
2543 Griffiths Avenue	C	1875-1899	Shotgun, Camelback	Vernacular TOC
2543 Duncan Street	C	1875-1899	Shotgun, Camelback	Vernacular Victorian
2543 Bank Street	C	1900-1924	Side Passage, Double Pile	Vernacular TOC
2542 St. Xavier Street	C	1973	Undetermined	Other: New Infill
2542 Saint Cecilia Street	NC	2002	Undetermined	Other: Infill

Portland Historic District (Boundary Increase,
Additional Documentation)

Jefferson County,
Kentucky
County and State

Name of Property

Portland Historic District Inventory				
Full Address	C or NC?	Year	Architectural Type	Architectural Style
2542 Griffiths Avenue	C	1875-1899	Shotgun	Vernacular TOC
2542 Bank Street	C	1900-1924	Shotgun	Vernacular TOC
2541 Rowan Street	NC	1998	Undetermined	Other: Infill
2541 Main Street, West	C	1900-1924	Shotgun, Camelback	Vernacular TOC
2541 Griffiths Avenue	C	1875-1899	Shotgun, Camelback	Vernacular TOC
2541 Bank Street	C	1900-1924	Shotgun	Vernacular TOC
2540 St. Xavier Street	C	1973	Undetermined	Other: New Infill
2540 Rowan Street	NC		vacant lot	
2540 Griffiths Avenue	C	1875-1899	Shotgun	Vernacular TOC
2539 St. Xavier Street	NC		vacant lot	
2539 Slevin Street	NC		vacant lot	
2539 Owen Street	NC		vacant lot	
2539 Market Street, West	NC		vacant lot	
2539 Main Street, West	C	1900-1924	Shotgun, Camelback	Vernacular TOC
2539 Griffiths Avenue	C	1875-1899	Shotgun, Camelback	Vernacular TOC
2539 Duncan Street	NC		vacant lot	
2539 Crop Street	NC		vacant lot	
2539 Bank Street	C	1900-1924	Side Passage, Double Pile	Vernacular TOC
2538 St. Xavier Street	C	1900-1924	Shotgun	Vernacular Early Twentieth Century
2538 Saint Cecilia Street	C	1900-1924	Shotgun	Vernacular Victorian
2538 Rowan Street	C	1900-1924	Shotgun	Vernacular TOC
2538 Main Street, West	C	1950-1974	Other: Commercial	Mid-century Commercial
2538 Griffiths Avenue	C	1875-1899	Shotgun	Vernacular TOC
2538 Crop Street	NC		vacant lot	
2538 Bank Street	C	1875-1899	Undetermined	Vernacular Victorian
2537 St. Xavier Street	C	1900-1924	Minimal Traditional	Vernacular Early Twentieth Century
2537 Slevin Street	NC		vacant lot	
2537 Saint Cecilia Street	C	1900-1924	T-plan	Vernacular TOC
2537 Owen Street	NC		vacant lot	
2537 Market Street, West	NC		vacant lot	
2537 Main Street, West	NC		vacant lot	
2537 Griffiths Avenue	C	1875-1899	Shotgun, Camelback	Vernacular TOC
2537 Duncan Street	NC	1998	Undetermined	Other: Infill
2537 Crop Street	C	1900-1924	Shotgun	Vernacular Victorian
2537 Bank Street	C	1900-1924	Side Passage, Double Pile	Vernacular TOC
2536 St. Xavier Street	NC		vacant lot	
2536 Saint Cecilia Street	C	1900-1924	Shotgun	Vernacular TOC
2536 Rowan Street	C	1900-1924	Shotgun	Vernacular TOC
2536 Main Street, West	C	1900-1924	Shotgun	Vernacular TOC
2536 Griffiths Avenue	C	1875-1899	Shotgun	Vernacular Victorian
2536 Duncan Street	C	1900-1924	American Foursquare	Vernacular Early 20th Century

Portland Historic District (Boundary Increase,
Additional Documentation)

Jefferson County,
Kentucky
County and State

Name of Property

Portland Historic District Inventory				
Full Address	C or NC?	Year	Architectural Type	Architectural Style
2536 Crop Street	C	1900-1924	Shotgun	Vernacular Victorian
2536 Bank Street	C	1925-1949	Bungalow	Vernacular Early 20th Century
2535 ST XAVIER ST	C	1900-1924	Shotgun	Craftsman
2535 Slevin Street	C	1905	Shotgun	Craftsman
2535 Saint Cecilia Street	C	1900-1924	Shotgun	Vernacular Victorian
2535 Rowan Street	C	1900-1924	Shotgun	Vernacular TOC
2535 Market Street, West	C	1900-1924	Shotgun	Vernacular Victorian
2535 Main Street, West	C	1900-1924	Side Passage, Double Pile	Vernacular TOC
2535 Griffiths Avenue	C	1875-1899	Shotgun, Camelback	Vernacular TOC
2535 Duncan Street	C	1900-1924	Side Passage, Double Pile	Vernacular TOC
2535 Bank Street	C	1900-1924	Side Passage, Double Pile	Vernacular TOC
2534 ST XAVIER ST	NC	Post 1974	Undetermined	Other: New Infill
2534 Saint Cecilia Street	C	1900-1924	Shotgun	Vernacular TOC
2534 Rowan Street	C	1900-1924	Shotgun, Camelback	Vernacular TOC
2534 Main Street, West	C	1900-1924	Bungalow	Vernacular Early 20th Century
2534 Griffiths Avenue	C	1875-1899	Shotgun	Vernacular Victorian
2534 Duncan Street	C	1900-1924	Shotgun	Vernacular TOC
2534 Crop Street	NC		vacant lot	
2533 St. Xavier Street	C	1900-1924	Shotgun	Craftsman
2533 Slevin Street	C	1900	Shotgun	Vernacular Early 20th Century
2533 Saint Cecilia Street	C	1900-1924	Shotgun	Vernacular Victorian
2533 Rowan Street	C	1900-1924	Shotgun, Camelback	Vernacular TOC
2533 Portland Avenue	C	1925-1949	Storefront	Mid-Century Vernacular
2533 Market Street, West	C	1900-1924	Shotgun	Vernacular Victorian
2533 Main Street, West	NC	1900-1924	Side Passage, Double Pile	Vernacular TOC
2533 Duncan Street	C	1900-1924	Shotgun	Vernacular TOC
2532 St. Xavier Street	C	1900-1924	Shotgun	Craftsman
2532 Saint Cecilia Street	C	1900-1924	Shotgun	Vernacular TOC
2532 Main Street, West	C	1900-1924	Side Passage, Double Pile	Vernacular TOC
2532 Griffiths Avenue	C	1900-1924	Shotgun	Vernacular TOC
2532 Duncan Street	NC		vacant lot	
2532 Bank Street	C	1900-1924	Side Passage, Double Pile	Vernacular TOC
2531 St. Xavier Street	C	1900-1924	Shotgun	Vernacular Early Twentieth Century
2531 Saint Cecilia Street	C	1900-1924	Shotgun	Vernacular TOC
2531 Rowan Street	C	1900-1924	Shotgun	Vernacular TOC
2531 Owen Street	C	1950-1974	Other: Garage	Mid-century Vernacular
2531 Montgomery Street	C	1875-1899	Side passage, Double Pile	Vernacular Victorian

Portland Historic District (Boundary Increase,
Additional Documentation)

Jefferson County,
Kentucky
County and State

Name of Property

Portland Historic District Inventory				
Full Address	C or NC?	Year	Architectural Type	Architectural Style
2531 Main Street, West	C	1900-1924	Side Passage, Double Pile	Vernacular TOC
2531 Griffiths Avenue	C	1925-1949	Shotgun	Vernacular Early 20th Century
2531 Columbia Street	C	1900-1924	Shotgun	Vernacular TOC
2531 Bank Street	C	1925-1949	Other: Commercial	Commercial Early 20th Century
2530-2532 Rowan Street	C	1875-1899	Shotgun, Double	Vernacular Victorian
2530 St. Xavier Street	NC	2000	Undetermined	Other: New Infill
2530 SLEVIN ST	IL	1927	School	Collegiate Gothic
2530 Saint Cecilia Street	C	1900-1924	Shotgun	Vernacular TOC
2530 Owen Street	C	1900-1924	Shotgun	Vernacular TOC
2530 Main Street, West	C	1900-1924	Shotgun	Vernacular TOC
2530 Griffiths Avenue	C	1950-1974	Minimal Traditional/Am. Small House	Mid-century Vernacular
2530 Duncan Street	NC		vacant lot	
2529 St. Xavier Street	C	1900-1924	Shotgun	Craftsman
2529 Slevin Street	C	1876	Shotgun	Vernacular TOC
2529 Saint Cecilia Street	C	1900-1924	Shotgun	Vernacular TOC
2529 Rowan Street	NC	1998	Undetermined	Other: Infill
2529 Portland Avenue	C	1875-1899	Undetermined	Commercial Victorian
2529 Montgomery Street	C	1875-1889	Side passage, Double Pile	Vernacular Victorian
2529 Market Street, West	C	1900-1924	Other: Commercial	Commercial TOC
2529 Main Street, West	C	1900-1924	Side Passage, Double Pile	Queen Anne
2529 Griffiths Avenue	C	1900-1924	Shotgun	Vernacular TOC
2529 Duncan Street	C	1900-1924	Shotgun	Vernacular TOC
2528 St. Xavier Street	C	1900-1924	Shotgun	Vernacular Early Twentieth Century
2528 Saint Cecilia Street	C	1900-1924	Shotgun	Vernacular TOC
2528 Main Street, West	C	1900-1924	Shotgun, Camelback	Vernacular TOC
2528 Griffiths Avenue	NC	2000	Undetermined	Other: Infill
2528 Bank Street	C	1900-1924	Shotgun, Camelback	Vernacular TOC
2527 Slevin Street	C	1900	Shotgun	Vernacular Early 20th Century
2527 Saint Cecilia Street	C	1900-1924	Shotgun	Vernacular TOC
2527 Portland Avenue	C	1890	Undetermined	Vernacular Early Twentieth Century Commercial
2527 Portland Avenue	C	1925-1949	Store front	Commercial TOC
2527 Montgomery Street	C	1925-1949	Minimal Traditional	Vernacular Early 20th Century
2527 Market Street, West	NC		vacant lot	
2527 Main Street, West	C	1900-1924	Shotgun	Vernacular TOC
2527 Duncan Street	NC		vacant lot	
2526-2528 Rowan Street	C	1875-1899	Shotgun, Double	Vernacular Victorian
2526 St. Xavier Street	C	1900-1924	Shotgun	Vernacular Early Twentieth Century
2526 Owen Street	C	1900-1924	Shotgun	Vernacular TOC
2526 Main Street, West	NC		vacant lot	

Portland Historic District (Boundary Increase,
Additional Documentation)

Jefferson County,
Kentucky
County and State

Name of Property

Portland Historic District Inventory				
Full Address	C or NC?	Year	Architectural Type	Architectural Style
2526 Griffiths Avenue	C	1875-1899	Shotgun	Vernacular TOC
2526 Duncan Street	C	1900-1924	Shotgun	Vernacular TOC
2525 St. Xavier Street	NC	1993	Undetermined	Other: New Infill
2525 Slevin Street	NC		vacant lot	
2525 Rowan Street	NC		vacant lot	
2525 Portland Avenue	C	1900-1924	Undetermined	Italianate
2525 Portland Avenue	C	1925-1949	Side passage, double pile	Italianate
2525 Market Street, West	C	1900-1924	Shotgun with Commercial Front	Vernacular TOC
2525 Main Street, West	C	1900-1924	Shotgun, Camelback	Vernacular TOC
2525 Duncan Street	NC		vacant lot	
2524 St. Xavier Street	NC	2002	Undetermined	Other: New Infill
2524 Saint Cecilia Street	C	1900-1924	Shotgun, Camelback	Vernacular Victorian
2524 Griffiths Avenue	C	1875-1899	Side Passage, Single Pile	Italianate
2524 Duncan Street	C	1900-1924	Shotgun, Camelback	Vernacular TOC
2524 Bank Street	C	1925-1949	Bungalow	Vernacular Early 20th Century
2523-2525 Saint Cecilia Street	C	1900-1924	Side Passage, Double Pile, Duplex	Vernacular Victorian
2523 St. Xavier Street	C	1900-1924	Undetermined	Vernacular Early Twentieth Century
2523 Slevin Street	C	1900	Shotgun	Vernacular Early 20th Century
2523 Rowan Street	C	1900-1924	Shotgun, Camelback	Vernacular TOC
2523 R St. Xavier Street	NC		vacant lot	
2523 Portland Avenue	C	1910	Mid-to-Late 19th Century	Vernacular TOC
2523 Montgomery Street	C	1875-1889	T-Plan	Vernacular Victorian
2523 Market Street, West	C	1900-1924	Shotgun	Vernacular TOC
2523 Griffiths Avenue	C	1875-1899	Side Passage, Double Pile	Vernacular TOC
2523 Duncan Street	NC		vacant lot	
2522-2524 Rowan Street	C	1875-1899	Shotgun, Double	Vernacular Victorian
2522-2524 Main Street, West	C	1900-1924	Shotgun, Camelback, Double	Vernacular TOC
2522 St. Xavier Street	NC	2002	Undetermined	Other: New Infill
2522 Saint Cecilia Street	C	1900-1924	Shotgun	Vernacular TOC
2522 Portland Avenue	C	1890	Undetermined	Italianate
2522 Northwestern Parkway	NC		vacant lot	
2522 Griffiths Avenue	NC		vacant lot	
2522 Duncan Street	C	1900-1924	Shotgun, Camelback	Vernacular TOC
2521-2525 Cornwall Street	C	1900-1924	Shotgun	Vernacular TOC
2521 Rowan Street	C	1900-1924	Shotgun	Vernacular TOC
2521 Portland Avenue	C	1910	Bungalow	Craftsman
2521 Main Street, West	C	1875-1899	Side Passage, Double Pile	Queen Anne

Portland Historic District (Boundary Increase,
Additional Documentation)

Jefferson County,
Kentucky
County and State

Name of Property

Portland Historic District Inventory				
Full Address	C or NC?	Year	Architectural Type	Architectural Style
2521 Griffiths Avenue	C	1875-1899	Side Passage, Double Pile	Vernacular TOC
2521 Duncan Street	C	1900-1924	Shotgun	Vernacular TOC
2520-2522 Bank Street	C	1950-1974	Bungalow	Mid-century Vernacular
2520 St. Xavier Street	NC	2002	Undetermined	Other: New Infill
2520 Portland Avenue	C	1925-1949	Late 19th-Mid 20th Century	Commercial Early 20th Century
2520 Northwestern Parkway	C	1925-1949	Shotgun	Vernacular Early 20th Century
2520 Main Street, West	NC	1999	Undetermined	Other: Infill
2520 Duncan Street	C	1900-1924	Shotgun, Camelback	Vernacular TOC
2519 St. Xavier Street	NC		vacant lot	
2519 Slevin Street	C	1910	American Foursquare	Mass/National/Popular
2519 Rowan Street	C	1900-1924	American Foursquare	Vernacular TOC
2519 Montgomery Street	C	1925-1949	Minimal Traditional	Vernacular Early 20th Century
2518-2520 Rowan Street	C	1875-1899	Shotgun, Double	Vernacular Victorian
2518 St. Xavier Street	NC	2001	Undetermined	Other: New Infill
2518 Saint Cecilia Street	C	1900-1924	Shotgun	Vernacular TOC
2518 Portland Avenue	NC		vacant lot	
2518 Main Street, West	NC	1999	Undetermined	Other: Infill
2518 Griffiths Avenue	C	1875-1899	Shotgun, Camelback	Vernacular TOC
2518 Bank Street	C	1900-1924	Shotgun	Vernacular TOC
2517-2519 Griffiths Avenue	C	1875-1899	Side Passage, Double Pile	Vernacular TOC
2517 St. Xavier Street	C	1900-1924	Shotgun	Vernacular Early Twentieth Century
2517 Slevin Street	C	1900	Side passage, double pile	Vernacular Early 20th Century
2517 Portland Avenue	NC		vacant lot	
2517 Montgomery Street	C	1925-1949	Shotgun	Vernacular Early 20th Century
2517 Market Street, West	C	1900-1924	Shotgun	Vernacular TOC
2517 Main Street, West	NC	1997	Undetermined	Other: Infill
2517 Duncan Street	C	1900-1924	Side Passage, Double Pile	Vernacular TOC
2516 St. Xavier Street	NC	1998	Undetermined	Other: New Infill
2516 Saint Cecilia Street	C	1950-1974	Minimal Traditional/Am. Small House	Mid-century Vernacular
2516 Rowan Street	C	1900-1924	Shotgun, Camelback	Vernacular TOC
2516 Northwestern Parkway	C	1880	Central passage, double pile	Italianate
2516 Main Street, West	C	1900-1924	Shotgun	Vernacular TOC
2516 Griffiths Avenue	C	1875-1899	Shotgun	Vernacular TOC
2516 Duncan Street	C	1900-1924	Shotgun	Vernacular TOC
2516 Bank Street	C	1900-1924	Shotgun	Vernacular TOC
2515 St. Xavier Street	NC		vacant lot	
2515 Slevin Street	C	1900	Shotgun	Vernacular Early 20th Century
2515 Rowan Street	C	1900-1924	Shotgun	Vernacular Victorian

Portland Historic District (Boundary Increase,
Additional Documentation)

Jefferson County,
Kentucky
County and State

Name of Property

Portland Historic District Inventory				
Full Address	C or NC?	Year	Architectural Type	Architectural Style
2515 Pirtle Street	C	1900-1924	Shotgun	Vernacular TOC
2515 Montgomery Street	C	1900-1924	Shotgun	Vernacular TOC
2515 Market Street, West	C	1900-1924	Shotgun	Vernacular TOC
2515 Main Street, West	C	1900-1924	Side Passage, Double Pile	Vernacular TOC
2515 Griffiths Avenue	C	1875-1899	Shotgun, Camelback	Vernacular TOC
2515 Bank Street	C	1900-1924	Shotgun	Vernacular TOC
2514 Saint Cecilia Street	C	1900-1924	Shotgun, Camelback	Vernacular TOC
2514 Rowan Street	NC	2001	Undetermined	Other: Infill
2514 Owen Street	C	1900-1924	Shotgun	Vernacular TOC
2514 Northwestern Parkway	NC	1999	Undetermined	Other: New Infill
2514 Main Street, West	C	1900-1924	Shotgun	Vernacular TOC
2514 Griffiths Avenue	C	1875-1899	Shotgun	Vernacular TOC
2514 Garfield Avenue	NC		vacant lot	
2514 Duncan Street	C	1900-1924	Shotgun	Vernacular TOC
2514 Crop Street	C	1900-1924	Shotgun, Double	Vernacular TOC
2514 Cornwall Street	NC		vacant lot	
2514 Bank Street	C	1900-1924	Shotgun	Vernacular TOC
2513-2515 Duncan Street	C	1875-1899	Shotgun, Camelback, Double	Vernacular TOC
2513 St. Xavier Street	C	1900-1924	Shotgun	Craftsman
2513 Slevin Street	C	1900	Shotgun	Vernacular Early 20th Century
2513 Rowan Street	C	1900-1924	Shotgun	Vernacular TOC
2513 Pirtle Street	NC		vacant lot	
2513 Northwestern Parkway	NC	1996	Undetermined	Other: New Infill
2513 Market Street, West	C	1900-1924	Shotgun	Vernacular TOC
2513 Main Street, West	NC	1900-1924	Shotgun	Vernacular TOC
2513 Cornwall Street	C	1875-1899	Undetermined	Vernacular TOC
2513 Cornwall Street	C	1875-1899	Undetermined	Vernacular TOC
2513 Bank Street	C	1900-1924	Shotgun	Vernacular TOC
2512 St. Xavier Street	C	1920	Double Shotgun	Craftsman
2512 Saint Cecilia Street	C	1900-1924	Shotgun	Vernacular TOC
2512 Rowan Street	C	1900-1924	Shotgun	Vernacular TOC
2512 Portland Avenue	NC		vacant lot	
2512 Owen Street	C	1900-1924	Shotgun	Vernacular TOC
2512 Northwestern Parkway	C	1875-1899	Shotgun	Vernacular Victorian
2512 Main Street, West	C	1900-1924	Shotgun	Vernacular Victorian
2512 Griffiths Avenue	C	1875-1899	Shotgun	Vernacular TOC
2512 Garfield Avenue	NC		vacant lot	
2512 Duncan Street	C	1900-1924	Shotgun	Vernacular TOC
2512 Bank Street	C	1900-1924	Shotgun	Vernacular TOC
2511 St. Xavier Street	NC		vacant lot	
2511 Slevin Street	C	1900	Shotgun	Vernacular Early 20th Century
2511 Rowan Street	NC	2008	Undetermined	Other: Infill
2511 Pirtle Street	C	1900-1924	Shotgun	Vernacular TOC

Portland Historic District (Boundary Increase,
Additional Documentation)

Jefferson County,
Kentucky
County and State

Name of Property

Portland Historic District Inventory				
Full Address	C or NC?	Year	Architectural Type	Architectural Style
2511 Northwestern Parkway	C	1900-1924	Minimal Traditional	Colonial Revival
2511 Montgomery Street	C	1875-1899	Side passage, double pile	Italianate
2511 Market Street, West	C	1900-1924	Shotgun	Vernacular TOC
2511 Main Street, West	C	1900-1924	Shotgun	Vernacular TOC
2511 Griffiths Avenue	C	1875-1899	Shotgun	Vernacular TOC
2511 Duncan Street	NC	1996	Undetermined	Other: Infill
2511 Crop Street	C	1900-1924	Shotgun	Vernacular TOC
2511 Columbia Street	C	1900-1924	Shotgun	Vernacular TOC
2511 Bank Street	C	1900-1924	Shotgun	Vernacular TOC
2510 Saint Cecilia Street	C	1900-1924	Shotgun	Vernacular TOC
2510 Rowan Street	C	1900-1924	Shotgun, Camelback	Vernacular TOC
2510 Owen Street	NC		vacant lot	
2510 Northwestern Parkway	C	1925-1949	American Foursquare	Colonial Revival
2510 Main Street, West	C	1900-1924	Shotgun	Vernacular Victorian
2510 Griffiths Avenue	C	1900-1924	Bungalow	Vernacular Early 20th Century
2510 Duncan Street	C	1900-1924	Shotgun	Vernacular TOC
2510 Columbia Street	NC		vacant lot	
2510 Bank Street	C	1900-1924	Shotgun	Vernacular TOC
2509 St. Xavier Street	C	1900-1924	Shotgun	Craftsman
2509 Slevin Street	C	1900	Shotgun	Vernacular Early 20th Century
2509 R Main Street, West	NC		vacant lot	
2509 Portland Avenue	C	1953	School	Mid-Century Commercial
2509 Market Street, West	C	1900-1924	Shotgun	Vernacular TOC
2509 Main Street, West	C	1900-1924	Shotgun, Camelback	Vernacular TOC
2509 Griffiths Avenue	C	1875-1899	Side Passage, Double Pile	Vernacular Victorian
2509 Duncan Street	C	1900-1924	Shotgun	Vernacular TOC
2509 Columbia Street	C	1900-1924	Shotgun	Vernacular TOC
2509 Bank Street	C	1900-1924	Shotgun	Vernacular TOC
2508-2510 St. Xavier Street	C	1900-1924	Double Shotgun	Craftsman
2508-2510 Cornwall Street	C	1875-1899	Shotgun, Double, Camelback	Vernacular TOC
2508 Saint Cecilia Street	C	1900-1924	Shotgun, Camelback	Vernacular TOC
2508 Rowan Street	NC	2000	Undetermined	Other: Infill
2508 Portland Avenue	C	1924	Undetermined	Prairie
2508 Main Street, West	C	1900-1924	Shotgun	Vernacular Victorian
2508 Garfield Avenue	NC		vacant lot	
2508 Duncan Street	C	1875-1899	Shotgun	Vernacular Victorian
2507 Slevin Street	C	1905	Shotgun	Vernacular Early 20th Century
2507 Rowan Street	C	1900-1924	Side Passage, Double Pile	Vernacular Victorian
2507 Pirtle Street	C	1900-1924	Shotgun	Vernacular TOC
2507 Montgomery Street	NC	2000	Undetermined	Other: New Infill
2507 Market Street, West	C	1900-1924	Shotgun, Camelback	Vernacular TOC

Portland Historic District (Boundary Increase,
Additional Documentation)

Jefferson County,
Kentucky
County and State

Name of Property

Portland Historic District Inventory				
Full Address	C or NC?	Year	Architectural Type	Architectural Style
2507 Main Street, West	C	1900-1924	Bungalow	Vernacular Early 20th Century
2507 Griffiths Avenue	C	1875-1899	Shotgun, Camelback	Vernacular TOC
2507 Duncan Street	C	1900-1924	Shotgun, Camelback	Vernacular TOC
2507 Bank Street	C	1925-1949	Other: Commercial	Mid-century Commercial
2506 Rowan Street	NC		vacant lot	
2506 Montgomery Street	NC		vacant lot	
2506 Duncan Street	C	1875-1899	Shotgun	Vernacular TOC
2505 Slevin Street	C	1900	Shotgun	Vernacular Early 20th Century
2505 Pirtle Street	C	1900-1924	Shotgun	Vernacular TOC
2505 Market Street, West	NC		vacant lot	
2505 Griffiths Avenue	C	1875-1899	Side Passage, Double Pile	Vernacular Victorian
2505 Duncan Street	C	1900-1924	Shotgun	Vernacular TOC
2504 Saint Cecilia Street	C	1900-1924	Shotgun	Vernacular TOC
2504 Rowan Street	C	1900-1924	Shotgun, Camelback	Vernacular TOC
2504 Main Street, West	C	1900-1924	Shotgun, Camelback	Vernacular Victorian
2504 Duncan Street	C	1875-1899	Shotgun	Vernacular Victorian
2503 Slevin Street	C	1905	Shotgun	Vernacular Early 20th Century
2503 Northwestern Parkway	NC	1906	Shotgun	Undetermined
2503 Montgomery Street	C	1850	I-House	Vernacular Antebellum
2503 Main Street, West	C	1900-1924	Side Passage, Double Pile	Vernacular TOC
2503 Griffiths Avenue	NC		vacant lot	
2502.5 Duncan Street	C	1900-1924	Shotgun	Vernacular TOC
2502 Saint Cecilia Street	NC		vacant lot	
2502 Owen Street	C	1900-1924	Shotgun	Vernacular TOC
2502 Main Street, West	NC	2014	Undetermined	Other: Infill
2502 Duncan Street	C	1900-1924	Shotgun	Vernacular TOC
2501 Slevin Street	C	1905	Shotgun	Vernacular Early 20th Century
2501 Rowan Street	NC		vacant lot	Vernacular TOC
2501 Portland Avenue	C	1925-1949	Side passage, Double Pile	Mid-Century Vernacular
2501 Market Street, West	C	1875-1899	Other: Commercial	Italianate
2501 Main Street, West	C	1900-1924	Side Passage, Double Pile	Vernacular TOC
2501 Griffiths Avenue	NC	1900-1924	Undetermined	No discernable style
2501 Duncan Street	NC		vacant lot	
2501 Bank Street	C	1900-1924	Shotgun	Vernacular Victorian
2500 Saint Cecilia Street	NC		vacant lot	
2500 Rowan Street	NC	2002	Undetermined	Other: Infill
2500 Portland Avenue	C	1925-1949	Church	Folk Victorian
2500 Montgomery Street	IL	1857	Undetermined	Renaissance Revival
2500 Griffiths Avenue	NC	2010	Undetermined	Other: Fire Station
2500 Duncan Street	C	1900-1924	Shotgun	Vernacular TOC
2447 Slevin Street	C	1900	Shotgun	Vernacular Early 20th Century

Portland Historic District (Boundary Increase,
Additional Documentation)

Jefferson County,
Kentucky
County and State

Name of Property

Portland Historic District Inventory				
Full Address	C or NC?	Year	Architectural Type	Architectural Style
2441 St. Xavier Street	C	1900-1924	Undetermined	Vernacular Early Twentieth Century
2441 Griffiths Avenue	C	1875-1899	Other: Commercial	Commercial Victorian
2440 Bank Street	NC	1998	Undetermined	Other: New Infill
2439 Slevin Street	C	1900	Shotgun	Vernacular Early 20th Century
2438 Bank Street	NC		vacant lot	
2437 St. Xavier Street	C	1900-1924	Shotgun	Vernacular Early Twentieth Century
2437 Griffiths Avenue	C	1875-1899	Shotgun	Vernacular TOC
2436 Bank Street	C	1900-1924	Shotgun, Camelback	Vernacular TOC
2435 Griffiths Avenue	C	1875-1899	Shotgun	Vernacular TOC
2435 Cleveland Avenue	NC		vacant lot	
2435 Bank Street	C	1900-1924	Shotgun	Vernacular TOC
2433 St. Xavier Street	NC	1994	Undetermined	Other: New Infill
2433 Slevin Street	NC	1900	Shotgun	Vernacular Early 20th Century
2433 Portland Avenue	NC		vacant lot	
2433 Northwestern Parkway	C	1920	T-Plan	Vernacular Early 20th Century
2433 Montgomery Street	NC		vacant lot	
2433 Griffiths Avenue	C	1875-1899	Shotgun	Vernacular TOC
2433 Bank Street	C	1900-1924	Shotgun	Vernacular TOC
2432 St. Xavier Street	C	1900-1924	Shotgun	Vernacular Early Twentieth Century
2432 Rowan Street	C	1900-1924	Bungalow	Vernacular Early 20th Century
2432 Bank Street	C	1900-1924	Shotgun, Camelback	Vernacular TOC
2431 Slevin Street	NC		vacant lot	
2431 Portland Avenue	C	1925-1949	Bungalow	Craftsman
2431 Northwestern Parkway	C	1900-1924	Camelback	Vernacular Victorian
2431 Montgomery Street	NC		vacant lot	
2431 Main Street, West	C	1900-1924	Shotgun, Camelback	Vernacular Victorian
2431 Griffiths Avenue	C	1875-1899	Shotgun	Vernacular TOC
2431 Bank Street	NC		vacant lot	
2430 St. Xavier Street	NC	1900-1924	Shotgun	Vernacular Early Twentieth Century
2430 Rowan Street	C	1900-1924	Side Passage, Double Pile	Vernacular TOC
2430 Portland Avenue	C	1925-1949	Late 19th-Mid 20th Century	Italianate
2430 Main Street, West	C	1900-1924	Other: Commercial	Commercial TOC
2430 Griffiths Avenue	C	1875-1899	Shotgun	Vernacular TOC
2430 Bank Street	NC	1996	Undetermined	Other: New Infill
2429 St. Xavier Street	C	1900-1924	Shotgun	Vernacular Early Twentieth Century
2429 Portland Avenue	C	1926	Bungalow	Vernacular Early 20th Century
2429 Northwestern Parkway	C	1900-1924	Side passage, Double Pile	Vernacular Victorian
2429 Montgomery Street	C	1875-1899	T-plan	Vernacular Victorian

Portland Historic District (Boundary Increase,
Additional Documentation)

Jefferson County,
Kentucky
County and State

Name of Property

Portland Historic District Inventory				
Full Address	C or NC?	Year	Architectural Type	Architectural Style
2429 Main Street, West	C	1900-1924	Shotgun	Vernacular TOC
2429 Griffiths Avenue	C	1875-1899	Side Passage, Double Pile	Vernacular Victorian
2429 Duncan Street	C	1875-1899	Shotgun	Vernacular TOC
2428 St. Xavier Street	C	1900-1924	Shotgun	Vernacular Early Twentieth Century
2428 Rowan Street	C	1900-1924	Shotgun, Camelback	Vernacular Victorian
2428 Montgomery Street	C	1875-1899	Side passage, Double Pile	Italianate
2428 Bank Street	C	1900-1924	Shotgun, Camelback	Vernacular TOC
2427 St. Xavier Street	NC		vacant lot	
2427 Pirtle Street	C	1900-1924	Shotgun	Vernacular TOC
2427 Montgomery Street	C	1875-1899	T-Plan	Vernacular Victorian
2427 Griffiths Avenue	NC		vacant lot	
2427 Duncan Street	C	1875-1899	Shotgun, Camelback	Vernacular Victorian
2426 St. Xavier Street	C	1900-1924	Shotgun	Vernacular Early Twentieth Century
2426 Rowan Street	C	1900-1924	Shotgun, Camelback	Vernacular TOC
2426 Main Street, West	C	1900-1924	Shotgun, Camelback	Vernacular Victorian
2426 Griffiths Avenue	C	1875-1899	Shotgun	Vernacular TOC
2426 Bank Street	C	1900-1924	Shotgun, Camelback	Vernacular TOC
2425-2431 Bank Street	C	1900-1924	Shotgun	Vernacular TOC
2425 St. Xavier Street	C	1900-1924	Undetermined	Vernacular Early Twentieth Century
2425 Slevin Street	C	1900	Shotgun	Vernacular Early 20th Century
2425 Portland Avenue	C	1960	Undetermined	Vernacular Early Twentieth Century Commercial
2425 Pirtle Street	C	1975	Other: Garage	Modern Other
2425 Main Street, West	NC	2004	Undetermined	Other: Infill
2425 Griffiths Avenue	NC		vacant lot	
2425 Duncan Street	C	1875-1899	Shotgun	Vernacular TOC
2424 St. Xavier Street	C	1900-1924	Undetermined	Vernacular Early Twentieth Century
2424 Rowan Street	C	1900-1924	Shotgun	Vernacular TOC
2424 Montgomery Street	NC	1900-1924	Shotgun	Undetermined
2424 Main Street, West	C	1900-1924	Side Passage, Double Pile	Vernacular Victorian
2424 Griffiths Avenue	NC	No	vacant lot	
2424 Griffiths Avenue	NC	No	vacant lot	
2424 Crop Street	C	1950-1974	Minimal Traditional/Am. Small House	Mid-century Vernacular
2424 Bank Street	NC		vacant lot	
2423 St. Xavier Street	C	1900-1924	Shotgun	Vernacular Early Twentieth Century
2423 Slevin Street	C	1900	Shotgun	Vernacular Early 20th Century
2423 Portland Avenue	C	1900-1924	Shotgun	Vernacular Early 20th Century
2423 Owen Street	C	1900-1924	Shotgun	Vernacular TOC

Portland Historic District (Boundary Increase,
Additional Documentation)

Jefferson County,
Kentucky
County and State

Name of Property

Portland Historic District Inventory				
Full Address	C or NC?	Year	Architectural Type	Architectural Style
2423 Northwestern Parkway	C	1925	Bungalow	Vernacular Early 20th Century
2423 Montgomery Street	C	1875-1899	T-Plan	Vernacular Victorian
2423 Main Street, West	C	1900-1924	Shotgun	Vernacular Victorian
2423 Griffiths Avenue	C	1925-1949	Minimal Traditional/Am. Small House	Mid-century Vernacular
2423 Duncan Street	C	1900-1924	Side Passage, Double Pile	Vernacular TOC
2423 Bank Street	C	1900-1924	Shotgun, Camelback	Vernacular TOC
2422 St. Xavier Street	C	1900-1924	Gabled Ell	Greek Revival
2422 Rowan Street	C	1900-1924	Shotgun, Camelback	Vernacular TOC
2422 Northwestern Parkway	C	1875-1899	Shotgun	Vernacular Victorian
2422 Montgomery Street	C	1875-1899	side passage, Double Pile	Vernacular Victorian
2422 Main Street, West	C	1900-1924	Shotgun, Camelback	Vernacular Victorian
2422 Griffiths Avenue	C	1875-1899	Shotgun	Vernacular Victorian
2422 Gilligan Street	NC	1900-1924	Shotgun	Vernacular TOC
2422 Bank Street	NC		vacant lot	
2421 St. Xavier Street	C	1900-1924	Shotgun	Vernacular Early Twentieth Century
2421 Slevin Street	NC		vacant lot	
2421 Portland Avenue	C	1925-1949	Late 19th-Mid 20th Century	Vernacular TOC
2421 Owen Street	NC		vacant lot	
2421 Northwestern Parkway	C	1900-1924	Shotgun	Vernacular Victorian
2421 Montgomery Street	C	1875-1899	T-Plan	Vernacular TOC
2421 Duncan Street	NC		vacant lot	
2421 Cornwall Street	C	1900-1924	Other: Commercial	Commercial TOC
2421 Bank Street	C	1900-1924	Shotgun	Vernacular Victorian
2420 St. Xavier Street	C	1900-1924	Shotgun	Vernacular Early 20th Century
2420 Slevin Street	NC		vacant lot	
2420 Rowan Street	C	1900-1924	Shotgun	Vernacular TOC
2420 Portland Avenue	NC		Vacant Lot	
2420 Montgomery Street	C	1925-1949	Central passage, double pile	Vernacular Victorian
2420 Main Street, West	C	1900-1924	Side Passage, Double Pile	Vernacular TOC
2420 Griffiths Avenue	C	1875-1899	Shotgun	Vernacular TOC
2420 Bank Street	C	1900-1924	Cumberland	Vernacular TOC
2419 Portland Avenue	C	1900-1924	Shotgun	Vernacular Early 20th Century
2419 Montgomery Street	C	1900-1924	Shotgun	Vernacular TOC
2419 Main Street, West	C	1900-1924	Shotgun	Vernacular TOC
2419 Griffiths Avenue	C	1900-1924	Shotgun	Vernacular TOC
2418 St. Xavier Street	C	1900-1924	Shotgun	Vernacular Early 20th Century
2418 Rowan Street	C	1900-1924	Shotgun	Vernacular TOC
2418 Montgomery Street	C	1875-1899	Shotgun	Vernacular Victorian
2418 Main Street, West	IL	1875-1899	Other: Warehouse	Industrial TOC

Portland Historic District (Boundary Increase,
Additional Documentation)

Jefferson County,
Kentucky
County and State

Name of Property

Portland Historic District Inventory				
Full Address	C or NC?	Year	Architectural Type	Architectural Style
2418 Bank Street	C	1900-1924	Shotgun	Vernacular Victorian
2417-2421 Market Street, West	C	1939	Other: Commercial	Mid-century Commercial
2417 St. Xavier Street	C	1952	Shotgun	Vernacular Early 20th Century
2417 Slevin Street	C	1900	Shotgun	Vernacular Early 20th Century
2417 Portland Avenue	NC		vacant lot	
2417 Northwestern Parkway	C	1875-1899	Camelback	Vernacular TOC
2417 Montgomery Street	NC	2000	Undetermined	Other: New Infill
2417 Main Street, West	C	1900-1924	Shotgun	Vernacular Victorian
2417 Griffiths Avenue	NC	1997	Undetermined	Other: Infill
2417 Duncan Street	C	1875-1899	Shotgun	Vernacular TOC
2417 Bank Street	C	1900-1924	Shotgun, Camelback	Vernacular TOC
2416 St. Xavier Street	C	1900-1924	Hall and Parlor	Vernacular Early 20th Century
2416 Northwestern Parkway	C	1875-1899	Shotgun	Vernacular Victorian
2416 Montgomery Street	NC	2002	Undetermined	Other: New Infill
2416 Griffiths Avenue	C	1875-1899	Shotgun	Vernacular TOC
2416 Bank Street	C	1900-1924	Shotgun	Vernacular Victorian
2415 St. Xavier Street	C	1915	Bungalow	Craftsman
2415 Slevin Street	C	1900-1924	American Foursquare	Craftsman
2415 Portland Avenue	C	1900-1924	Late 19th-Mid 20th Century	Vernacular TOC
2415 Northwestern Parkway	C	1875-1899	T-Plan	Vernacular Victorian
2415 Montgomery Street	C	1900-1924	Camelback	Vernacular Early 20th Century
2415 Market Street, West	NC		vacant lot	
2415 Main Street, West	C	1900-1924	Shotgun, Camelback	Vernacular Victorian
2415 Lytle Street	NC	1900-1924	Not Visible	Not Visible
2415 Griffiths Avenue	C	1875-1899	Shotgun, Camelback	Vernacular TOC
2415 Duncan Street	NC		vacant lot	
2415 Bank Street	NC	2002	Undetermined	Other: New Infill
2414 St. Xavier Street	C	1900-1924	Shotgun	Vernacular Early 20th Century
2414 Slevin Street	C	1900-1924	Shotgun	Vernacular TOC
2414 Rowan Street	C	1900-1924	Shotgun, Camelback	Vernacular TOC
2414 Portland Avenue	C	1900-1924	Undetermined	Vernacular TOC
2414 Northwestern Parkway	C	1875-1899	T-Plan	Vernacular Victorian
2414 Montgomery Street	NC		vacant lot	
2414 Lytle Street	NC		vacant lot	
2414 Griffiths Avenue	C	1875-1899	Shotgun	Vernacular TOC
2414 Duncan Street	C	1875-1899	Shotgun	Vernacular Victorian
2414 Cornwall Street	C	1900-1924	Shotgun, Camelback	Vernacular TOC
2414 Bank Street	C	1900-1924	Shotgun	Vernacular TOC
2413 St. Xavier Street	C	1900-1924	Shotgun	Vernacular Early 20th Century
2413 Slevin Street	C	1900	Shotgun	Vernacular Early 20th Century
2413 Rowan Street	C	1900-1924	Shotgun, Camelback	Vernacular TOC
2413 Owen Street	NC	2005	Undetermined	Other: Infill
2413 Northwestern Parkway	C	1926	Bungalow	Craftsman

Portland Historic District (Boundary Increase,
Additional Documentation)

Jefferson County,
Kentucky
County and State

Name of Property

Portland Historic District Inventory				
Full Address	C or NC?	Year	Architectural Type	Architectural Style
2413 Main Street, West	NC		vacant lot	
2413 Griffiths Avenue	C	1900-1924	Bungalow	Vernacular Early 20th Century
2413 Duncan Street	C	1900-1924	Shotgun	Vernacular TOC
2412 St. Xavier Street	C	1900-1924	Shotgun	Vernacular Early 20th Century
2412 Slevin Street	C	1900-1924	Shotgun	Vernacular Victorian
2412 Rowan Street	C	1900-1924	Side Passage, Double Pile	Vernacular TOC
2412 Owen Street	C	1900-1924	Shotgun	Vernacular TOC
2412 Northwestern Parkway	C	1875-1899	T-Plan	Vernacular Victorian
2412 Montgomery Street	C	1875-1899	Side passage, Double Pile	Italianate
2412 Lytle Street	NC		vacant lot	
2412 Griffiths Avenue	C	1900-1924	Side Passage, Double Pile	Vernacular TOC
2412 Duncan Street	C	1900-1924	Shotgun, Camelback	Vernacular TOC
2412 Crop Street	NC		vacant lot	
2412 Cornwall Street	NC		vacant lot	
2411 St. Xavier Street	NC	2001	Undetermined	Other: New Infill
2411 Slevin Street	C	1900	Shotgun	Vernacular Early 20th Century
2411 Portland Avenue	C	1900-1924	Shotgun	Vernacular TOC
2411 Owen Street	NC	2005	Undetermined	Other: Infill
2411 Montgomery Street	C	1875-1899	Shotgun	Vernacular TOC
2411 Market Street, West	NC		vacant lot	
2411 Main Street, West	NC		vacant lot	
2411 Griffiths Avenue	C	1875-1899	Shotgun	Vernacular TOC
2411 Duncan Street	C	1875-1899	Shotgun	Vernacular TOC
2411 Crop Street	C	1900-1924	Side Passage, Double Pile	Vernacular TOC
2411 Columbia Street	C	1900-1924	Shotgun	Vernacular Victorian
2411 Cleveland Avenue	NC		vacant lot	
2411 Bank Street	NC	2002	Undetermined	Other: New Infill
2410 St. Xavier Street	C	1900-1924	Shotgun	Craftsman
2410 Slevin Street	C	1900-1924	Shotgun	Vernacular Victorian
2410 Rowan Street	C	1900-1924	Shotgun	Vernacular TOC
2410 Northwestern Parkway	C	1900-1924	T-Plan	Vernacular Victorian
2410 Montgomery Street	NC	2000	Undetermined	Other: New Infill
2410 Lytle Street	NC		vacant lot	
2410 Duncan Street	C	1900-1924	Shotgun	Vernacular TOC
2410 Bank Street	C	1900-1924	Bungalow	Vernacular Early 20th Century
2409 St. Xavier Street	C	1900-1924	Shotgun	Vernacular Early 20th Century
2409 Slevin Street	C	1900	Shotgun	Vernacular Early 20th Century
2409 Rowan Street	NC	1998	Undetermined	Other: Infill
2409 Portland Avenue	C	1900-1924	Shotgun	Vernacular TOC
2409 Northwestern Parkway	C	1900-1924	T-Plan	Vernacular Victorian
2409 Montgomery Street	C	1925-1949	Side passage, Double Pile	Vernacular Early 20th Century

Portland Historic District (Boundary Increase,
Additional Documentation)

Jefferson County,
Kentucky
County and State

Name of Property

Portland Historic District Inventory				
Full Address	C or NC?	Year	Architectural Type	Architectural Style
2409 Market Street, West	C	1925-1949	Other: Commercial	Commercial Early 20th Century
2409 Main Street, West	C	1900-1924	Shotgun	Vernacular TOC
2409 Griffiths Avenue	C	1875-1899	Shotgun, Camelback	Vernacular TOC
2409 Duncan Street	NC		vacant lot	
2409 Bank Street	NC		vacant lot	
2408-2410 Griffiths Avenue	C	1900-1924	Bungalow	Vernacular Early 20th Century
2408 St. Xavier Street	C	1900-1924	Shotgun	Craftsman
2408 Slevin Street	C	1900-1924	Shotgun	Vernacular Victorian
2408 Rowan Street	C	1900-1924	Shotgun, Camelback	Vernacular TOC
2408 Portland Avenue	C	1900-1924	American Foursquare	Vernacular TOC
2408 Northwestern Parkway	C	1875-1899	T-Plan	Vernacular Victorian
2408 Montgomery Street	NC	1999	Undetermined	Other: New Infill
2408 Lytle Street	NC		vacant lot	
2408 Duncan Street	C	1875-1899	Shotgun	Vernacular TOC
2407 St. Xavier Street	C	1950	Shotgun	Vernacular Early 20th Century
2407 Slevin Street	C	1929	Shotgun	Vernacular Early 20th Century
2407 Rowan Street	NC		vacant lot	
2407 Portland Avenue	C	1900-1924	Shotgun	Vernacular TOC
2407 Montgomery Street	C	1925-1949	T-Plan	Vernacular TOC
2407 Main Street, West	C	1900-1924	Shotgun	Vernacular Victorian
2407 Duncan Street	C	1875-1899	Shotgun, Camelback	Vernacular Victorian
2407 Cornwall Street	C	1875-1899	Shotgun	Vernacular TOC
2407 Bank Street	C	1900-1924	Shotgun, Camelback	Vernacular TOC
2406 St. Xavier Street	NC		vacant lot	
2406 Montgomery Street	NC		vacant lot	
2406 Lytle Street	NC		vacant lot	
2406 Griffiths Avenue	C	1875-1899	Shotgun	Vernacular TOC
2406 Duncan Street	C	1875-1899	Shotgun	Vernacular TOC
2405 St. Xavier Street	C	1900-1924	Shotgun	Vernacular Early 20th Century
2405 Slevin Street	C	1900	Shotgun	Vernacular Early 20th Century
2405 Rowan Street	NC		vacant lot	
2405 Portland Avenue	C	1900-1924	Shotgun	Vernacular TOC
2405 Northwestern Parkway	C	1942	Bungalow	Vernacular Early 20th Century
2405 Market Street, West	C	1875-1899	Shotgun	Vernacular Victorian
2405 Main Street, West	C	1900-1924	Side Passage, Double Pile	Vernacular Victorian
2405 Griffiths Avenue	C	1875-1899	Shotgun	Vernacular Victorian
2405 Bank Street	C	1900-1924	Shotgun	Vernacular TOC
2404 St. Xavier Street	C	1900-1924	Shotgun	Craftsman
2404 Rowan Street	NC	2001	Undetermined	Other: Infill
2404 Portland Avenue	NC		vacant lot	
2404 Northwestern Parkway	C	1875-1899	T-Plan	Vernacular Victorian
2404 Montgomery Street	NC	1999	Undetermined	Other: New Infill
2404 Griffiths Avenue	C	1875-1899	Shotgun, Camelback	Vernacular TOC
2404 Duncan Street	NC		vacant lot	

Portland Historic District (Boundary Increase,
Additional Documentation)

Jefferson County,
Kentucky
County and State

Name of Property

Portland Historic District Inventory				
Full Address	C or NC?	Year	Architectural Type	Architectural Style
2403 St. Xavier Street	C	1900-1924	Shotgun	Vernacular Early 20th Century
2403 Rowan Street	NC	2003	Undetermined	Other: Infill
2403 Montgomery Street	C	1875-1899	T-Plan	Vernacular TOC
2403 Main Street, West	C	1900-1924	Shotgun, Camelback	Vernacular Victorian
2403 Griffiths Avenue	NC		vacant lot	
2403 Duncan Street	C	1875-1899	Shotgun	Vernacular Victorian
2403 Bank Street	C	1900-1924	Shotgun	Vernacular TOC
2402 St. Xavier Street	C	1900-1924	Shotgun	Craftsman
2402 Rowan Street	C	1900-1924	Shotgun	Vernacular TOC
2402 Portland Avenue	C	1906	Late 19th - Mid 20th Century	Vernacular TOC
2402 Northwestern Parkway	C	1875-1899	T-Plan	Vernacular Victorian
2402 Lytle Street	C	1973	Minimal Traditional	Mid-century Vernacular
2401-2403 Market Street, West	NC		vacant lot	
2401 St. Xavier Street	C	1900-1924	Shotgun	Vernacular Early 20th Century
2401 Portland Avenue	C	1910	Late 19th-Mid 20th Century	Vernacular Early 20th Century
2401 Montgomery Street	C	1875-1899	Slide passage, Double Pile	Vernacular Victorian
2401 Main Street, West	NC	1900-1924	Undetermined	Vernacular TOC
2401 Duncan Street	NC		vacant lot	
2401 Bank Street	NC	2012	Undetermined	Other: New Infill
2400-2404 Bank Street	NC		vacant lot	
2400 St. Xavier Street	C	1900-1924	Side Passage, Double Pile	Vernacular Early 20th Century
2400 Rowan Street	NC		vacant lot	
2400 Portland Avenue	C	1905	Late 19th-Mid 20th Century	Vernacular TOC
2400 Northwestern Parkway	C	1875-1899	T-Plan	Vernacular Victorian
2400 Montgomery Street	C	1875-1899	Shotgun	Vernacular TOC
2400 Main Street, West	IL	1875-1899	Other: Warehouse	Industrial TOC
2400 Lytle Street	C	1973	Minimal Traditional	Mid-century Vernacular
2400 Griffiths Avenue	C	1875-1899	Shotgun	Vernacular TOC
2400 Duncan Street	NC	2000	Undetermined	Other: Infill
2337 Market Street, West	C	1875-1899	Other: Commercial	Commercial Victorian
2335 Northwestern Parkway	C	1929	Bungalow	Vernacular Early 20th Century
2335 Market Street, West	C	1875-1899	Other: Commercial	Commercial Victorian
2334 Ackerman Court	NC		vacant lot	
2333 Rowan Street	NC		vacant lot	
2333 Montgomery Street	C	1890	Camelback	Vernacular Victorian
2333 Market Street, West	C	1875-1899	Shotgun, Camelback	Vernacular Victorian
2333 Duncan Street	C	1900-1924	Shotgun, Camelback	Vernacular TOC
2333 Ackerman Court	NC		vacant lot	
2332 Lytle Street	C	1900	Shotgun	Vernacular Early 20th Century
2332 Duncan Street	NC		vacant lot	

Portland Historic District (Boundary Increase,
Additional Documentation)

Jefferson County,
Kentucky
County and State

Name of Property

Portland Historic District Inventory				
Full Address	C or NC?	Year	Architectural Type	Architectural Style
2332 Ackerman Court	C	1900-1924	Shotgun	Vernacular TOC
2331 Rowan Street	C	1900-1924	Shotgun	Vernacular TOC
2331 Market Street, West	C	1875-1899	Shotgun	Vernacular Victorian
2331 Main Street, West	C	1900-1924	Other: Commercial	Commercial TOC
2331 Duncan Street	C	1900-1924	Shotgun, Camelback	Vernacular TOC
2330 Rowan Street	C	1900-1924	Shotgun	Vernacular TOC
2330 Northwestern Parkway	C	1875-1899	Side passage, Double Pile	Italianate
2330 Lytle Street	C	1910	Shotgun	Vernacular Early 20th Century
2330 Griffiths Avenue	C	1875-1899	Shotgun	Vernacular TOC
233 26th Street, North	C	1875-1899	Side Passage, Double Pile	Vernacular TOC
2329 Rowan Street	C	1900-1924	Shotgun	Vernacular TOC
2329 Portland Avenue	C	1920	Late 19th-Mid 20th Century	Commercial TOC
2329 Montgomery Street	C	1875-1899	Shotgun	Vernacular Antebellum
2329 Main Street, West	C	1900-1924	Shotgun	Vernacular Victorian
2329 Duncan Street	C	1900-1924	Shotgun, Camelback	Vernacular TOC
2329 Ackerman Court	C	1900-1924	Shotgun	Vernacular TOC
2328 Rowan Street	NC		vacant lot	
2328 Lytle Street	C	1900	Shotgun	Vernacular Early 20th Century
2328 Griffiths Avenue	C	1875-1899	Shotgun	Vernacular Victorian
2328 Duncan Street	C	1900-1924	Shotgun	Vernacular Victorian
2327 Rowan Street	NC		vacant lot	
2327 Portland Avenue	C	1925	Bungalow	Craftsman
2327 Montgomery Street	NC		vacant lot	
2327 Market Street, West	NC		vacant lot	
2327 Main Street, West	C	1900-1924	Shotgun	Vernacular TOC
2327 Duncan Street	C	1900-1924	Shotgun, Camelback	Vernacular TOC
2327 Ackerman Court	C	1900-1924	Shotgun	Vernacular TOC
2326 Rowan Street	C	1900-1924	Shotgun, Camelback	Vernacular Victorian
2326 Portland Avenue	C	1930	Late 19th - Mid 20th Century	Vernacular TOC
2326 Northwestern Parkway	NC		vacant lot	
2326 Lytle Street	C	1900	Shotgun	Vernacular Early 20th Century
2326 Griffiths Avenue	C	1875-1899	Shotgun	Vernacular Victorian
2326 Duncan Street	C	1900-1924	Side Passage, Double Pile	Vernacular TOC
2326 Columbia Street	NC		vacant lot	
2325 Rowan Street	C	1900-1924	Shotgun	Vernacular TOC
2325 Portland Avenue	NC		vacant lot	
2325 Montgomery Street	NC	1996	Undetermined	Other: New Infill
2325 Market Street, West	C	1875-1899	Shotgun	Vernacular Victorian
2325 Main Street, West	C	1900-1924	Shotgun	Vernacular TOC
2325 Garfield Avenue	C	1900-1924	Shotgun	Vernacular TOC
2325 Duncan Street	C	1900-1924	Shotgun	Vernacular TOC

Portland Historic District (Boundary Increase,
Additional Documentation)

Jefferson County,
Kentucky
County and State

Name of Property

Portland Historic District Inventory				
Full Address	C or NC?	Year	Architectural Type	Architectural Style
2325 Ackerman Court	NC		vacant lot	
2324 Rowan Street	C	1900-1924	Side Passage, Double Pile	Vernacular TOC
2324 Griffiths Avenue	C	1900-1924	Shotgun	Vernacular TOC
2324 Duncan Street	C	1900-1924	Shotgun, Camelback	Vernacular TOC
2323 Rowan Street	NC		vacant lot	
2323 Portland Avenue	C	1925-1949	Late 19th - Mid 20th Century	Vernacular Early 20th Century
2323 Montgomery Street	C	1875-1899	Victorian Cottage	Vernacular Victorian
2323 Market Street, West	C	1875-1899	Shotgun	Vernacular Victorian
2323 Main Street, West	C	1900-1924	Shotgun	Vernacular Victorian
2323 Duncan Street	C	1900-1924	Shotgun	Vernacular TOC
2323 Ackerman Court	C	1900-1924	Shotgun	Vernacular TOC
2322 Rowan Street	C	1900-1924	Shotgun	Vernacular TOC
2322 Northwestern Parkway	C	1900-1924	Camelback	Vernacular TOC
2322 Montgomery Street	C	1875-1899	Side passage, Double Pile	Vernacular Victorian
2322 Lytle Street	C	1958	Minimal Traditional	Mid-century Vernacular
2322 Griffiths Avenue	C	1900-1924	Shotgun	Vernacular TOC
2322 Duncan Street	C	1900-1924	American Foursquare	Vernacular TOC
2321 Montgomery Street	C	1900-1924	Shotgun	Vernacular TOC
2321 Market Street, West	C	1875-1899	Shotgun	Vernacular Victorian
2321 Main Street, West	C	1900-1924	Shotgun	Vernacular TOC
2321 Garfield Avenue	C	1900-1924	Shotgun	Vernacular Victorian
2321 Duncan Street	C	1900-1924	Bungalow	Vernacular Early 20th Century
2321 Ackerman Court	NC	1900-1924	Shotgun	Vernacular TOC
2320 Rowan Street	C	1900-1924	Shotgun	Vernacular TOC
2320 Northwestern Parkway	C	1900-1924	T-Plan	Vernacular TOC
2320 Montgomery Street	C	1920	Bungalow	Craftsman
2320 Columbia Street	NC		vacant lot	
2320 Ackerman Court	C	1900-1924	Shotgun	Vernacular TOC
2319 ROWAN ST	C	1900-1924	Shotgun	Vernacular TOC
2319 Portland Avenue	C	1925-1949	T-Plan	Vernacular TOC
2319 Main Street, West	C	1900-1924	Shotgun, Camelback	Vernacular TOC
2319 Duncan Street	C	1900-1924	Side Passage, Double Pile	Vernacular TOC
2319 Ackerman Court	C	1900-1924	Shotgun	Vernacular TOC
2318 Portland Avenue	C	1930	Late 19th-Mid 20th Century	Mid-century Commercial
2318 Griffiths Avenue	C	1900-1924	Shotgun	Vernacular TOC
2318 Duncan Street	C	1900-1924	Shotgun	Vernacular TOC
2318 Columbia Street	NC		vacant lot	
2318 Ackerman Court	C	1900-1924	Shotgun	Vernacular TOC
2317-2321 Rowan Street	C	1900-1924	Shotgun	Vernacular TOC
2317 Montgomery Street	C	1900-1924	American Foursquare	Vernacular Early 20th Century
2317 Main Street, West	C	1900-1924	Shotgun, Camelback	Vernacular TOC

Portland Historic District (Boundary Increase,
Additional Documentation)

Jefferson County,
Kentucky
County and State

Name of Property

Portland Historic District Inventory				
Full Address	C or NC?	Year	Architectural Type	Architectural Style
2317 Duncan Street	C	1900-1924	Side Passage, Double Pile	Vernacular TOC
2317 Columbia Street	C	1900-1924	Shotgun	Vernacular TOC
2316 Tyler Avenue	C	1875-1899	Shotgun	Vernacular Victorian
2316 Rowan Street	NC		vacant lot	
2316 Portland Avenue	C	1900-1924	Late 19th - Mid 20th Century	Vernacular TOC
2316 Northwestern Parkway	C	1900-1924	T-Plan	Vernacular TOC
2316 Montgomery Street	C	1925-1949	Bungalow	Vernacular Early 20th Century
2316 Duncan Street	C	1900-1924	Shotgun	Vernacular TOC
2316 Ackerman Court	NC		vacant lot	
2315 Rowan Street	C	1900-1924	Bungalow	Vernacular Early 20th Century
2315 Portland Avenue	C	1925-1949	Late 19th - Mid 20th Century	Vernacular TOC
2315 Montgomery Street	C	1875-1899	Camelback	Vernacular TOC
2315 Main Street, West	C	1900-1924	Side Passage, Double Pile	Vernacular TOC
2315 Duncan Street	C	1900-1924	Side Passage, Double Pile	Vernacular TOC
2315 Columbia Street	C	1900-1924	Shotgun	Vernacular TOC
2314-2316 Griffiths Avenue	C	1900-1924	Two Combined Shotguns	Vernacular TOC
2314 Rowan Street	C	1900-1924	Side Passage, Double Pile	Vernacular TOC
2314 Northwestern Parkway	C	1900-1924	T-Plan	Vernacular TOC
2314 Montgomery Street	C	1875	Shotgun	Vernacular Victorian
2314 Duncan Street	C	1900-1924	Shotgun	Vernacular TOC
2313 Montgomery Street	C	1925-1949	American Foursquare	Vernacular Early 20th Century
2313 Market Street, West	NC	2000	Undetermined	Other: Commercial
2313 Main Street, West	C	1900-1924	Shotgun	Vernacular TOC
2313 Duncan Street	C	1900-1924	Shotgun	Vernacular TOC
2313 Columbia Street	C	1900-1924	Shotgun	Vernacular TOC
2312-2314 Portland Avenue	C	1925-1949	Side passage, double pile	Italianate
2312 Lytle Street	NC		vacant lot	
2312 Duncan Street	C	1900-1924	Bungalow	Vernacular Early 20th Century
2311 Rowan Street	C	1900-1924	Bungalow	Vernacular Early 20th Century
2311 Portland Avenue	C	1910	American Foursquare	Undetermined
2311 Montgomery Street	C	1910	Minimal Traditional	Vernacular TOC
2311 Main Street, West	NC		vacant lot	
2311 Duncan Street	C	1900-1924	Shotgun	Vernacular TOC
2310-2312 Montgomery Street	C	1925-1949	Side passage, Double Pile	Vernacular Early 20th Century
2310 Rowan Street	C	1900-1924	Shotgun	Vernacular TOC
2310 Northwestern Parkway	C	1915	T-Plan	Vernacular TOC
2310 Lytle Street	C	1900	Minimal Traditional	Vernacular Early 20th Century

Portland Historic District (Boundary Increase,
Additional Documentation)

Jefferson County,
Kentucky
County and State

Name of Property

Portland Historic District Inventory				
Full Address	C or NC?	Year	Architectural Type	Architectural Style
2310 Griffiths Avenue	C	1900-1924	Shotgun	Vernacular TOC
2310 Duncan Street	C	1900-1924	Bungalow	Vernacular Early 20th Century
231 26th Street, North	C	1875-1899	Side Passage, Double Pile	Vernacular TOC
231 19th Street, North	C	1875-1899	Other: Commercial	Italianate
231 17th Street, North	C	1971	Other: Warehouse	Undetermined
2309 Rowan Street	NC	1999	Undetermined	Other: Infill
2309 Portland Avenue	C	1875-1899	Gable Front and Wing	Vernacular Victorian
2309 Owen Street	NC		vacant lot	
2309 Main Street, West	C	1900-1924	American Foursquare	Vernacular TOC
2309 Lytle Street	C	1973	Minimal Traditional	Mid-century Vernacular
2309 Garfield Avenue	C	1900-1924	Shotgun	Vernacular TOC
2309 Duncan Street	C	1900-1924	Shotgun	Vernacular TOC
2308 Rowan Street	C	1900-1924	Shotgun, Camelback	Vernacular TOC
2308 Portland Avenue	C	1850-1874	Central Passage, Double Pile	Italianate
2308 Northwestern Parkway	C	1935	T-Plan	Vernacular Early 20th Century
2308 Montgomery Street	C	1875-1899	Shotgun	Vernacular TOC
2308 Lytle Street	C	1900	Shotgun	Vernacular Early 20th Century
2308 Griffiths Avenue	NC	1900-1924	Shotgun	Vernacular TOC
2308 Duncan Street	C	1900-1924	Shotgun	Vernacular TOC
2307 Rowan Street	NC	1999	Undetermined	Other: Infill
2307 Montgomery Street	C	1920	Side passage, Double Pile	Vernacular Early 20th Century
2307 Main Street, West	C	1900-1924	American Foursquare	Vernacular TOC
2307 Duncan Street	C	1900-1924	Bungalow	Vernacular Early 20th Century
2306 Rowan Street	C	1925-1949	Minimal Traditional/Am. Small House	Mid-century Vernacular
2306 Northwestern Parkway	C	1932	T-Plan	Vernacular Early 20th Century
2306 Montgomery Street	C	1900-1924	Victorian Cottage	Vernacular TOC
2306 Lytle Street	NC		vacant lot	
2306 Griffiths Avenue	C	1900-1924	Shotgun	Vernacular TOC
2305 Portland Avenue	NC		vacant lot	
2305 Owen Street	NC		vacant lot	
2305 Lytle Street	NC		vacant lot	
2304 Rowan Street	C	1900-1924	Shotgun, Camelback	Vernacular Victorian
2304 Lytle Street	C	1973	Minimal Traditional	Mid-century Vernacular
2304 Griffiths Avenue	C	1900-1924	Shotgun, Camelback	Vernacular TOC
2304 Duncan Street	C	1900-1924	Shotgun	Vernacular TOC
2303 Rowan Street	C	1900-1924	Bungalow	Vernacular Early 20th Century
2303 Portland Avenue	C	1875-1899	T-Plan	Vernacular Victorian
2303 Montgomery Street	C	1920	Bungalow	Vernacular Early 20th Century
2303 Lytle Street	C	1900	Shotgun	Vernacular Early 20th Century
2303 Duncan Street	C	1900-1924	Shotgun	Vernacular TOC
2302 Portland Avenue	C	1875-1899	Shotgun	Vernacular TOC

Portland Historic District (Boundary Increase,
Additional Documentation)

Jefferson County,
Kentucky
County and State

Name of Property

Portland Historic District Inventory				
Full Address	C or NC?	Year	Architectural Type	Architectural Style
2302 Lytle Street	C	1875-1899	Shotgun	Vernacular TOC
2302 Griffiths Avenue	C	1900-1924	Shotgun	Vernacular TOC
2302 Duncan Street	C	1900-1924	Shotgun	Vernacular TOC
2301 Rowan Street	C	1900-1924	Bungalow	Vernacular Early 20th Century
2301 Portland Avenue	C	1927	Bungalow	Vernacular Early 20th Century
2301 Montgomery Street	C	1920	Bungalow	Vernacular Early 20th Century
2301 Market Street, West	NC	1993	Undetermined	Other: Commercial
2301 Lytle Street	C	1900-1924	Shotgun	Vernacular Victorian
2301 Duncan Street	C	1900-1924	Bungalow	Craftsman
2300 Griffiths Avenue	C	1900-1924	Shotgun	Vernacular TOC
2300 Duncan Street	C	1900-1924	Shotgun	Vernacular TOC
230 26th Street, North	C	1900-1924	Shotgun	Vernacular TOC
230 20th Street, North	C	1900-1924	Shotgun	Vernacular TOC
230 18th Street, North	C	1900-1924	Shotgun	Vernacular TOC
229 26th Street, North	C	1875-1899	Side Passage, Double Pile	Vernacular TOC
229 19th Street, North	NC		vacant lot	
228 26th Street, North	C	1900-1924	Shotgun	Vernacular TOC
228 20th Street, North	C	1900-1924	Shotgun	Vernacular TOC
227 26th Street, North	C	1875-1899	Shotgun	Vernacular TOC
227 19th Street, North	NC		vacant lot	
226-228 18th Street, North	NC	1999	Undetermined	Other: Infill
226 32nd Street, North	C	1900-1924	Bungalow	Vernacular Early 20th Century
226 26th Street, North	C	1900-1924	Shotgun	Vernacular TOC
225 26th Street, North	C	1875-1899	Shotgun, Camelback	Vernacular TOC
225 25th Street, North	C	1950-1974	Undetermined	Mid-century Commercial
225 19th Street, North	C	1900-1924	Shotgun	Vernacular TOC
224 32nd Street, North	C	1900-1924	Bungalow	Vernacular Early 20th Century
224 26th Street, North	NC	1900-1924	Shotgun	Vernacular TOC
224 18th Street, North	C	1900-1924	Shotgun	Vernacular TOC
2238 Portland Avenue	C	1875-1899	Side passage, double pile	Italianate
2235 Market Street, West	C	1900-1924	Other: Commercial	Vernacular TOC
2235 Duncan Street	C	1900-1924	Shotgun	Vernacular TOC
2235 Bank Street	C	1900-1924	Shotgun	Vernacular TOC
2234 Portland Avenue	C	1900-1924	Side passage, Double Pile	Vernacular Victorian
2233 Rowan Street	C	1900-1924	Bungalow	Vernacular Early 20th Century
2233 Duncan Street	NC	2002	Undetermined	Other: Infill
2233 Bank Street	C	1900-1924	Shotgun, Camelback	Vernacular TOC
2232 Portland Avenue	C	1900-1924	Shotgun	Vernacular TOC
2231 Rowan Street	C	1900-1924	Shotgun, Camelback	Vernacular Victorian
2231 Griffiths Avenue	C	1900-1924	Side Passage, Double Pile	Vernacular Victorian
2231 Duncan Street	NC		vacant lot	

Portland Historic District (Boundary Increase,
Additional Documentation)

Jefferson County,
Kentucky
County and State

Name of Property

Portland Historic District Inventory				
Full Address	C or NC?	Year	Architectural Type	Architectural Style
2231 Bank Street	C	1900-1924	Shotgun, Camelback	Vernacular TOC
2230 Saint Xavier Street	NC		vacant lot	
2230 Portland Avenue	C	1875-1899	Shotgun	Vernacular TOC
2230 Main Street, West	C	1900-1924	Shotgun, Camelback	Vernacular Victorian
2230 Cleveland Avenue	NC		vacant lot	
223 33rd Street, North	C	1925-1949	Cape Cod	Vernacular Early 20th Century
223 32nd Street, North	C	1925-1949	Bungalow	Vernacular Early 20th Century
223 26th Street, North	C	1875-1899	Shotgun, Camelback	Vernacular TOC
223 23rd Street, North	C	1900-1924	Shotgun	Vernacular Victorian
223 21st Street, North	NC		vacant lot	
223 19th Street, North	C	1875-1899	Shotgun, Camelback	Vernacular TOC
2229 Pirtle Street	NC		vacant lot	
2229 Griffiths Avenue	NC		vacant lot	
2229 Duncan Street	C	1900-1924	Shotgun	Vernacular TOC
2229 Cleveland Avenue	NC	1999	Undetermined	Other: Infill
2229 Bank Street	NC		vacant lot	
2228-2232 Duncan Street	C	1900-1924	Shotgun	Vernacular TOC
2228 Saint Xavier Street	C	1900-1924	Shotgun	Vernacular TOC
2228 Portland Avenue	C	1925-1949	American Foursquare	Spanish/Mission/Pueblo
2228 Main Street, West	C	1900-1924	Shotgun, Camelback	Vernacular Victorian
2227 Saint Xavier Street	C	1900-1924	Shotgun	Vernacular TOC
2227 Rowan Street	C	1900-1924	Shotgun	Vernacular TOC
2227 Pirtle Street	NC		vacant lot	
2227 Market Street, West	C	1900-1924	Shotgun	Vernacular TOC
2227 Lytle Street	C	1875-1899	Camelback	Vernacular Victorian
2227 Griffiths Avenue	C	1900-1924	Shotgun, Camelback	Vernacular TOC
2227 Duncan Street	NC	2002	Undetermined	Other: Infill
2227 Bank Street	C	1900-1924	Shotgun	Vernacular TOC
2226 Owen Street	NC		vacant lot	
2226 Main Street, West	C	1900-1924	Shotgun	Vernacular Victorian
2226 Lytle Street	C	1925-1949	T-Plan	Vernacular TOC
2226 Duncan Street	C	1900-1924	Shotgun	Vernacular Victorian
2225 Saint Xavier Street	NC	2003	Undetermined	Other: Infill
2225 Rowan Street	C	1900-1924	Shotgun, Camelback	Vernacular TOC
2225 Pirtle Street	NC		vacant lot	
2225 Market Street, West	C	1900-1924	Shotgun	Vernacular TOC
2225 Lytle Street	C	1875-1899	Camelback	Undetermined
2225 Griffiths Avenue	C	1900-1924	Shotgun, Camelback	Vernacular TOC
2225 Columbia Street	NC	1900-1924	Shotgun	Vernacular TOC
2225 Bank Street	C	1900-1924	Shotgun, Camelback	Vernacular TOC
2224 Saint Xavier Street	NC		vacant lot	
2224 Portland Avenue	C	1900-1924	Camelback	Vernacular TOC
2224 Owen Street	NC		vacant lot	
2224 Main Street, West	C	1900-1924	Shotgun	Vernacular Victorian

Portland Historic District (Boundary Increase,
Additional Documentation)

Jefferson County,
Kentucky
County and State

Name of Property

Portland Historic District Inventory				
Full Address	C or NC?	Year	Architectural Type	Architectural Style
2224 Lytle Street	C	1951	Shotgun	Vernacular Victorian
2224 Duncan Street	C	1900-1924	Shotgun	Vernacular Victorian
2223-2225 Duncan Street	C	1900-1924	Shotgun	Vernacular Victorian
2223 Saint Xavier Street	NC	2017	Undetermined	Other: Infill
2223 Rowan Street	C	1900-1924	Side Passage, Double Pile	Vernacular TOC
2223 Market Street, West	C	1900-1924	Bungalow	Vernacular Early 20th Century
2223 Lytle Street	C	1875-1899	Camelback	Vernacular Victorian
2223 Griffiths Avenue	C	1900-1924	Shotgun, Camelback	Vernacular TOC
2223 Columbia Street	NC		vacant lot	
2223 Bank Street	C	1900-1924	Shotgun, Camelback	Vernacular TOC
2222 Saint Xavier Street	C	1900-1924	Shotgun	Vernacular TOC
2222 Portland Avenue	C	1900-1924	Side passage, double pile	Queen Anne
2222 Main Street, West	C	1900-1924	Shotgun	Vernacular Victorian
2222 Griffiths Avenue	C	1900-1924	Shotgun	Vernacular TOC
2222 Duncan Street	C	1900-1924	Shotgun	Vernacular Victorian
2221 Saint Xavier Street	NC	2013	Undetermined	Other: Infill
2221 Rowan Street	C	1900-1924	Shotgun	Vernacular TOC
2221 Pirtle Street	NC		vacant lot	
2221 Owen Street	NC		vacant lot	
2221 Market Street, West	C	1875-1899	Shotgun	Vernacular Victorian
2221 Griffiths Avenue	C	1900-1924	Shotgun	Vernacular TOC
2221 Garfield Avenue	C	1900-1924	Shotgun	Vernacular TOC
2221 Duncan Street	C	1900-1924	Shotgun	Vernacular Victorian
2221 Columbia Street	NC		vacant lot	
2221 Bank Street	C	1900-1924	Shotgun	Vernacular TOC
2220 Saint Xavier Street	C	1900-1924	Shotgun	Vernacular TOC
2220 Griffiths Avenue	C	1900-1924	Shotgun, Camelback	Vernacular TOC
2220 Duncan Street	C	1900-1924	Shotgun	Vernacular Victorian
2220 Columbia Street	C	1900-1924	Shotgun	Vernacular Victorian
222-226 20th Street, North	C	1900-1924	Shotgun	Vernacular TOC
222 32nd Street, North	C	1925-1949	Bungalow	Vernacular Early 20th Century
222 26th Street, North	C	1900-1924	Shotgun	Vernacular TOC
222 24th Street, North	C	1925-1949	Minimal Traditional/Am. Small House	Mid-century Vernacular
222 18th Street, North	C	1900-1924	Shotgun, Camelback	Vernacular TOC
2219 Saint Xavier Street	C	1900-1924	Shotgun	Vernacular TOC
2219 Rowan Street	C	1900-1924	Shotgun	Vernacular TOC
2219 Owen Street	NC		vacant lot	
2219 Market Street, West	C	1875-1899	Side Passage, Double Pile	Italianate
2219 Lytle Street	C	1875-1899	Camelback	Undetermined
2219 Griffiths Avenue	C	1900-1924	Shotgun	Vernacular TOC
2219 Duncan Street	C	1900-1924	Shotgun, Camelback	Vernacular Victorian

Portland Historic District (Boundary Increase,
Additional Documentation)

Jefferson County,
Kentucky
County and State

Name of Property

Portland Historic District Inventory				
Full Address	C or NC?	Year	Architectural Type	Architectural Style
2219 Columbia Street	C	1900-1924	Shotgun	Vernacular TOC
2219 Bank Street	C	1900-1924	Shotgun	Vernacular TOC
2218 Saint Xavier Street	C	1900-1924	Shotgun	Vernacular TOC
2218 Portland Avenue	C	1900-1924	Camelback	Vernacular TOC
2218 Main Street, West	NC		vacant lot	
2218 Griffiths Avenue	C	1900-1924	Shotgun	Vernacular TOC
2218 Duncan Street	NC		vacant lot	
2217 Saint Xavier Street	C	1900-1924	Shotgun	Vernacular TOC
2217 Rowan Street	C	1900-1924	Side Passage, Double Pile	Vernacular TOC
2217 Market Street, West	C	1900-1924	Shotgun, Camelback	Vernacular TOC
2217 Lytle Street	NC		vacant lot	
2217 Griffiths Avenue	C	1900-1924	Shotgun, Camelback	Vernacular TOC
2217 Duncan Street	C	1900-1924	Shotgun	Vernacular Victorian
2217 Bank Street	C	1900-1924	Shotgun	Vernacular TOC
2216-2222 Garfield Avenue	NC	1900-1924	Shotgun	Vernacular TOC
2216 Saint Xavier Street	C	1900-1924	Shotgun	Vernacular TOC
2216 Portland Avenue	C	1900-1924	Camelback	Vernacular TOC
2216 Main Street, West	NC	1999	Undetermined	Other: Infill
2216 Griffiths Avenue	C	1900-1924	Shotgun	Vernacular Victorian
2216 Duncan Street	C	1900-1924	Shotgun, Camelback	Vernacular Victorian
2215 Rowan Street	C	1900-1924	Shotgun, Camelback	Vernacular TOC
2215 Owen Street	NC		vacant lot	
2215 Market Street, West	C	1900-1924	Shotgun, Camelback	Vernacular TOC
2215 Griffiths Avenue	C	1900-1924	Shotgun, Camelback	Vernacular TOC
2215 Duncan Street	C	1900-1924	Shotgun	Vernacular Victorian
2215 Bank Street	C	1900-1924	Shotgun	Vernacular TOC
2214 Saint Xavier Street	NC	1997	Undetermined	Other: Infill
2214 Portland Avenue	C	1900-1924	Camelback	Vernacular TOC
2214 Northwestern Parkway	IL	1825-1849	Central passage, double pile	Greek Revival
2214 Main Street, West	C	1900-1924	Shotgun	Vernacular Victorian
2214 Griffiths Avenue	C	1900-1924	Shotgun, Camelback	Vernacular TOC
2214 Duncan Street	NC		vacant lot	
2214 Bank Street	C	1850-1874	Other: Church	Italianate
2213 Saint Xavier Street	NC	2012	Undetermined	Other: Infill
2213 Rowan Street	C	1900-1924	Shotgun	Vernacular TOC
2213 Market Street, West	NC	1999	Undetermined	Other: Infill
2213 Griffiths Avenue	C	1900-1924	Shotgun, Camelback	Vernacular TOC
2213 Duncan Street	C	1900-1924	Shotgun	Vernacular Victorian
2213 Bank Street	C	1875-1899	Side Passage, Double Pile	Italianate
2212 Saint Xavier Street	C	1925-1949	Minimal Traditional/Am. Small House	Mid-century Vernacular
2212 Portland Avenue	C	1875-1899	Camelback	Vernacular TOC

Portland Historic District (Boundary Increase,
Additional Documentation)

Jefferson County,
Kentucky
County and State

Name of Property

Portland Historic District Inventory				
Full Address	C or NC?	Year	Architectural Type	Architectural Style
2212 Main Street, West	NC		vacant lot	
2212 Lytle Street	C	1972	Ranch	Ranch
2211 Saint Xavier Street	NC		vacant lot	
2211 Rowan Street	C	1900-1924	Shotgun	Vernacular TOC
2211 Owen Street	NC		vacant lot	
2211 Market Street, West	C	1900-1924	Side Passage, Double Pile	Vernacular TOC
2211 Lytle Street	NC	1994	Undetermined	Other: New Infill
2211 Griffiths Avenue	NC		vacant lot	
2211 Garfield Avenue	C	1900-1924	Shotgun	Vernacular Victorian
2211 Duncan Street	NC	2005	Undetermined	Other: Infill
2211 Cleveland Avenue	C	1900-1924	Shotgun	Vernacular TOC
2211 Bank Street	C	1900-1924	Bungalow	Vernacular Early 20th Century
2210-2212 Griffiths Avenue	C	1900-1924	Shotgun, Double	Vernacular TOC
2210 Saint Xavier Street	C	1900-1924	Shotgun	Vernacular TOC
2210 Portland Avenue	C	1915	Bungalow	Vernacular TOC
2210 Main Street, West	NC		vacant lot	
2210 Duncan Street	NC		vacant lot	
221 33rd Street, North	C	1925-1949	Cape Cod	Mid-century Vernacular
221 32nd Street, North	C	1925-1949	Bungalow	Vernacular Early 20th Century
221 29th Street, North	C	1900-1924	T-plan	Vernacular TOC
221 28th Street, North	C	1925-1949	T-plan	Vernacular TOC
221 26th Street, North	C	1875-1899	Shotgun	Vernacular TOC
221 23rd Street, North	C	1900-1924	Shotgun	Vernacular Victorian
221 21st Street, North	NC		vacant lot	
221 19th Street, North	C	1875-1899	Shotgun	Vernacular Victorian
2209 Saint Xavier Street	C	1900-1924	Bungalow	Vernacular Early 20th Century
2209 Rowan Street	C	1900-1924	Shotgun	Vernacular TOC
2209 Owen Street	NC		vacant lot	
2209 Market Street, West	C	1900-1924	Shotgun	Vernacular TOC
2209 Griffiths Avenue	C	1900-1924	Shotgun, Camelback	Vernacular TOC
2209 Garfield Avenue	NC		vacant lot	
2209 Duncan Street	NC		vacant lot	
2209 Bank Street	C	1900-1924	Bungalow	Vernacular Early 20th Century
2208 Saint Xavier Street	NC	1900-1924	Shotgun	Vernacular TOC
2208 Portland Avenue	C	1915	Bungalow	Vernacular Early 20th Century
2208 Main Street, West	C	1900-1924	Shotgun	Vernacular Victorian
2208 Lytle Street	C	1900-1924	Camelback	Vernacular Victorian
2208 Griffiths Avenue	C	1900-1924	Shotgun	Vernacular TOC
2208 Duncan Street	NC		vacant lot	
2208 Columbia Street	C	1900-1924	Shotgun	Vernacular TOC
2207-2209 Cleveland Avenue	C	1900-1924	Shotgun	Vernacular TOC
2207 Rowan Street	NC		vacant lot	
2207 Owen Street	NC		vacant lot	
2207 Market Street, West	C	1900-1924	Shotgun	Vernacular TOC

Portland Historic District (Boundary Increase,
Additional Documentation)

Jefferson County,
Kentucky
County and State

Name of Property

Portland Historic District Inventory				
Full Address	C or NC?	Year	Architectural Type	Architectural Style
2207 Lytle Street	NC	1994	Undetermined	Other: New Infill
2207 Duncan Street	C	1900-1924	Shotgun, Camelback	Vernacular Victorian
2206 Saint Xavier Street	C	1900-1924	Shotgun	Vernacular TOC
2206 Portland Avenue	C	1915	Bungalow	Vernacular Early 20th Century
2206 Lytle Street	C	1900-1924	Camelback	Vernacular Victorian
2206 Griffiths Avenue	C	1900-1924	Shotgun	Vernacular TOC
2206 Duncan Street	C	1900-1924	Shotgun	Vernacular Victorian
2205-2207 Saint Xavier Street	C	1900-1924	Shotgun	Vernacular TOC
2205 Lytle Street	C	1925	Minimal Traditional	Vernacular Early 20th Century
2205 Griffiths Avenue	NC		vacant lot	
2204 Saint Xavier Street	C	1900-1924	Shotgun	Vernacular TOC
2204 Portland Avenue	C	1925-1949	American-Foursquare	Mid-century Vernacular
2204 Lytle Street	C	1914	Bungalow	Vernacular Early 20th Century
2204 Griffiths Avenue	C	1900-1924	Shotgun	Vernacular TOC
2204 Duncan Street	C	1900-1924	Shotgun	Vernacular Victorian
2204 Cleveland Avenue	C	1900-1924	Shotgun	Vernacular TOC
2203 Rowan Street	C	1900-1924	Bungalow	Vernacular Early 20th Century
2203 Lytle Street	C	1927	Shotgun	Vernacular Early 20th Century
2203 Griffiths Avenue	C	1900-1924	Shotgun	Vernacular TOC
2203 Duncan Street	C	1900-1924	Side Passage, Double Pile	Vernacular TOC
2202 Portland Avenue	C	1915	Bungalow	Craftsman
2202 Lytle Street	C	1925	Shotgun	Vernacular Early 20th Century
2202 Griffiths Avenue	C	1900-1924	Shotgun	Vernacular TOC
2202 Duncan Street	C	1900-1924	Shotgun	Vernacular Victorian
2201 Rowan Street	C	1900-1924	Side Passage, Double Pile	Vernacular TOC
2201 Market Street, West	NC		vacant lot	
2201 Main Street, West	IL	1925-1949	Other: School	Gothic Revival
2201 Lytle Street	C	1925	Minimal Traditional	Vernacular Early 20th Century
2201 Griffiths Avenue	C	1875-1899	Other: Commercial	Commercial Victorian
2201 Duncan Street	NC		vacant lot	
2200-2206 Main Street, West	C	1950-1974	Other: Garage	Mid-century Commercial
2200 Portland Avenue	C	1918	Bungalow	Craftsman
2200 Lytle Street	C	1925	Minimal Traditional	Vernacular TOC
2200 Griffiths Avenue	NC		vacant lot	
2200 Duncan Street	C	1900-1924	Shotgun	Vernacular Victorian
220 32nd Street, North	C	1950-1974	Minimal Traditional/Am. Small House	Mid-century Vernacular
220 26th Street, North	C	1900-1924	Shotgun	Vernacular TOC
220 22nd Street, North	C	1900-1924	Shotgun	Vernacular TOC
220 18th Street, North	NC		vacant lot	
220 17th Street, North	IL	1850-1874	Other: School	Italianate

Portland Historic District (Boundary Increase,
Additional Documentation)

Jefferson County,
Kentucky
County and State

Name of Property

Portland Historic District Inventory				
Full Address	C or NC?	Year	Architectural Type	Architectural Style
219 33rd Street, North	C	1925-1949	Cape Cod	Vernacular Early 20th Century
219 32nd Street, North	C	1925-1949	Minimal Traditional/Am. Small House	Mid-century Vernacular
219 26th Street, North	C	1875-1899	Shotgun, Camelback	Vernacular TOC
219 23rd Street, North	C	1900-1924	Shotgun	Vernacular Victorian
219 21st Street, North	C	1900-1924	Shotgun	Vernacular TOC
219 19th Street, North	C	1900-1924	Shotgun	Vernacular TOC
218-220 30th Street, North	C	1925-1949	Minimal Traditional/Am. Small House	Mid-century Vernacular
218 32nd Street, North	C	1925-1949	Bungalow	Vernacular Early 20th Century
218 28th Street, North	C	1900-1924	Shotgun	Vernacular Early 20th Century
218 26th Street, North	C	1900-1924	Shotgun	Vernacular TOC
218 25th Street, North	C	1900-1924	Shotgun	Vernacular Victorian
218 22nd Street, North	C	1900-1924	Other: Church	Vernacular TOC
218 20th Street, North	C	1900-1924	Shotgun	Vernacular TOC
218 18th Street, North	NC	2001	Undetermined	Other: Infill
217 32nd Street, North	NC	2002	Undetermined	Other: Infill
217 30th Street, North	C	1875-1899	T-plan	Vernacular Victorian
217 29th Street, North	C	1900-1924	T-plan	Vernacular TOC
217 28th Street, North	C	1900-1924	Shotgun	Vernacular TOC
217 26th Street, North	C	1875-1899	Shotgun	Vernacular TOC
217 24th Street, North	NC		vacant lot	
217 23rd Street, North	C	1900-1924	Shotgun	Vernacular Victorian
217 22nd Street, North	NC	2001	Undetermined	Other: Infill
217 19th Street, North	C	1900-1924	Shotgun	Vernacular TOC
216 32nd Street, North	C	1925-1949	Bungalow	Vernacular Early 20th Century
216 30th Street, North	C	1875-1899	Shotgun altered to Minimal Traditional/Am. Small House	Vernacular Victorian
216 28th Street, North	C	1900-1924	Shotgun	Vernacular Early 20th Century
216 26th Street, North	NC		vacant lot	
216 25th Street, North	C	1900-1924	Shotgun	Vernacular Victorian
216 22nd Street, North	C	1900-1924	Shotgun	Vernacular TOC
216 20th Street, North	C	1900-1924	Shotgun	Vernacular TOC
216 18th Street, North	C	1900-1924	Shotgun, Camelback	Vernacular TOC
215 32nd Street, North	C	1900-1924	Bungalow	Vernacular Early 20th Century
215 30th Street, North	C	1875-1899	T-plan	Vernacular Victorian
215 28th Street, North	C	1925-1949	Bungalow	Vernacular Early 20th Century
215 26th Street, North	NC		vacant lot	
215 22nd Street, North	NC	1900-1924	Undetermined	Vernacular TOC
215 21st Street, North	C	1900-1924	T-plan	Vernacular TOC
215 19th Street, North	C	1875-1899	Shotgun, Camelback	Vernacular TOC
2149 Bank Street	C	1900-1924	Bungalow	Vernacular Early 20th Century
2148 Gilligan Street	NC		vacant lot	
2147 Rowan Street	NC		vacant lot	

Portland Historic District (Boundary Increase,
Additional Documentation)

Jefferson County,
Kentucky
County and State

Name of Property

Portland Historic District Inventory				
Full Address	C or NC?	Year	Architectural Type	Architectural Style
2147 Duncan Street	C	1900-1924	Bungalow	Vernacular Early 20th Century
2147 Bank Street	C	1900-1924	Bungalow	Vernacular Early 20th Century
2146 Duncan Street	C	1900-1924	Other: Commercial	Commercial Victorian
2145 Rowan Street	C	1900-1924	Shotgun	Vernacular TOC
2145 Duncan Street	C	1900-1924	Side Passage, Double Pile	Vernacular Victorian
2145 Bank Street	C	1900-1924	Bungalow	Vernacular Early 20th Century
2144 Bank Street	NC		vacant lot	
2143 Rowan Street	NC		vacant lot	
2143 Duncan Street	C	1900-1924	Shotgun	Vernacular TOC
2143 Columbia Street	NC		vacant lot	
2143 Bank Street	C	1900-1924	Bungalow	Vernacular Early 20th Century
2142 Lytle Street	C	1925	Shotgun	Vernacular Early 20th Century
2142 Duncan Street	C	1900-1924	Shotgun	Vernacular Victorian
2142 Columbia Street	NC		vacant lot	
2142 Bank Street	C	1900-1924	Shotgun	Vernacular TOC
2141 Rowan Street	NC	1900-1924	Shotgun, Camelback	Vernacular TOC
2141 Lytle Street	C	1925	Shotgun	Vernacular Early 20th Century
2141 Duncan Street	C	1900-1924	Shotgun	Vernacular TOC
2141 Columbia Street	NC		vacant lot	
2141 Bank Street	C	1900-1924	Shotgun	Vernacular Victorian
2140 Lytle Street	C	1925	Minimal Traditional	Mid-Century Vernacular
2140 Duncan Street	C	1900-1924	Shotgun	Vernacular TOC
2140 Columbia Street	C	1900-1924	Shotgun	Vernacular TOC
2140 Bank Street	C	1900-1924	Shotgun	Vernacular TOC
214 32nd Street, North	C	1950-1974	Minimal Traditional/Am. Small House	Mid-century Vernacular
214 29th Street, North	NC		vacant lot	
214 28th Street, North	NC		vacant lot	
214 26th Street, North	C	1900-1924	Shotgun	Vernacular TOC
214 24th Street, North	NC	1997	Undetermined	Other: Infill
214 23rd Street, North	NC	1996	Undetermined	Other: Infill
214 22nd Street, North	NC	1875-1899	T-plan	Vernacular Victorian
214 18th Street, North	NC		vacant lot	
214 17th Street, North	C	1900-1924	Side Passage, Double Pile	Vernacular TOC
214 16th Street, North	NC		vacant lot	
2139 Rowan Street	NC		vacant lot	
2139 Lytle Street	C	1925	Minimal Traditional	Mid-Century Vernacular
2139 Duncan Street	C	1900-1924	Shotgun	Vernacular TOC
2139 Bank Street	C	1900-1924	Shotgun	Vernacular Victorian
2138 Lytle Street	C	1925-1949	Shotgun	Vernacular Early 20th Century
2138 Duncan Street	C	1900-1924	Shotgun	Vernacular TOC
2138 Columbia Street	C	1900-1924	Shotgun	Vernacular TOC
2138 Bank Street	C	1900-1924	Shotgun	Vernacular TOC

Portland Historic District (Boundary Increase,
Additional Documentation)

Jefferson County,
Kentucky
County and State

Name of Property

Portland Historic District Inventory				
Full Address	C or NC?	Year	Architectural Type	Architectural Style
2137 Rowan Street	NC	1900-1924	Side Passage, Double Pile	Vernacular TOC
2137 Portland Avenue	C	1875-1899	Side Passage, Double Pile	Vernacular TOC
2137 Lytle Street	C	1949	Minimal Traditional	Mid-century Vernacular
2137 Duncan Street	C	1900-1924	Shotgun	Vernacular TOC
2137 Columbia Street	NC	2001	Undetermined	Other: Infill
2137 Bank Street	C	1900-1924	Shotgun	Vernacular Victorian
2136 Lytle Street	C	1925-1949	Shotgun	Vernacular Early 20th Century
2136 Duncan Street	NC		vacant lot	
2136 Columbia Street	NC		vacant lot	
2136 Bank Street	C	1900-1924	American Foursquare	Vernacular TOC
2135 Rowan Street	C	1900-1924	Shotgun	Vernacular TOC
2135 Portland Avenue	C	1875-1899	Side passage, Double Pile	Vernacular Victorian
2135 Lytle Street	C	1956	Minimal Traditional	Vernacular Early 20th Century
2135 Bank Street	C	1900-1924	Shotgun	Vernacular Victorian
2134 Portland Avenue	C	1918	Bungalow	Craftsman
2134 Main Street, West	NC		vacant lot	
2134 Lytle Street	C	1875-1899	Shotgun	Vernacular Victorian
2134 Duncan Street	C	1900-1924	Shotgun	Vernacular Victorian
2134 Columbia Street	NC		vacant lot	
2134 Bank Street	C	1900-1924	Shotgun	Vernacular TOC
2133-2135 Duncan Street	C	1900-1924	Shotgun	Vernacular Victorian
2133 Rowan Street	C	1900-1924	Shotgun, Camelback	Vernacular TOC
2133 Main Street, West	C	1925-1949	Bungalow	Vernacular Early 20th Century
2133 Griffiths Avenue	C	1875-1899	Shotgun	Vernacular Victorian
2133 Columbia Street	C	1900-1924	Shotgun	Vernacular TOC
2132 Rowan Street	NC	2005	Undetermined	Other: Apartments
2132 Portland Avenue	C	1925	Bungalow	Craftsman
2132 Lytle Street	C	1925	Shotgun	Vernacular Early 20th Century
2132 Duncan Street	C	1900-1924	Shotgun	Vernacular Victorian
2132 Bank Street	C	1900-1924	Shotgun	Vernacular Victorian
2131 Rowan Street	C	1900-1924	Shotgun	Vernacular TOC
2131 Portland Avenue	C	1925-1949	Bungalow	Craftsman
2131 Market Street, West	C	1875-1899	Other: Commercial	Italianate
2131 Main Street, West	NC		vacant lot	
2131 Lytle Street	NC		vacant lot	
2131 Bank Street	C	1900-1924	Shotgun	Vernacular Victorian
2130 Portland Avenue	C	1875-1899	Side passage, double pile	Italianate
2130 Main Street, West	NC		vacant lot	
2130 Gilligan Street	C	1900-1924	Shotgun	Vernacular TOC
2130 Duncan Street	C	1900-1924	Shotgun	Vernacular Victorian
2130 Crop Street	NC		vacant lot	

Portland Historic District (Boundary Increase,
Additional Documentation)

Jefferson County,
Kentucky
County and State

Name of Property

Portland Historic District Inventory				
Full Address	C or NC?	Year	Architectural Type	Architectural Style
2130 Columbia Street	C	1900-1924	Shotgun	Vernacular TOC
2130 Bank Street	C	1900-1924	Shotgun, Camelback	Vernacular TOC
213 32nd Street, North	C	1900-1924	Bungalow	Vernacular Early 20th Century
213 28th Street, North	C	1900-1924	Shotgun	Vernacular TOC
213 26th Street, North	C	1875-1899	Shotgun	Vernacular TOC
213 19th Street, North	C	1900-1924	Shotgun	Vernacular TOC
213 15th Street, North	C	1875-1899	Other: Commercial	TOC Commercial
2129 Portland Avenue	C	1875-1899	Side passage, Double Pile	Vernacular Victorian
2129 Market Street, West	C	1875-1899	Other: Commercial	Italianate
2129 Bank Street	NC	1975-2000	Undetermined	Other: New Infill
2128 Main Street, West	NC		vacant lot	
2128 Lytle Street	C	1875-1899	Shotgun	Vernacular Victorian
2128 Griffiths Avenue	C	1900-1924	Side Passage, Single Pile	Vernacular TOC
2128 Duncan Street	NC	1900-1924	Shotgun, Camelback	Vernacular Early 20th Century
2128 Columbia Street	NC		vacant lot	
2127-2131 Duncan Street	C	1900-1924	Shotgun	Vernacular TOC
2127 Rowan Street	C	1900-1924	Shotgun	Vernacular TOC
2127 Portland Avenue	NC		vacant lot	
2127 Griffiths Avenue	C	1900-1924	Shotgun	Vernacular TOC
2127 Bank Street	NC	1975-2000	Courtyard	
2126 Portland Avenue	C	1900-1924	Shotgun	Vernacular TOC
2126 Main Street, West	NC	1996	Undetermined	Other: Infill
2126 Lytle Street	C	1875-1899	Shotgun	Vernacular Victorian
2126 Griffiths Avenue	C	1900-1924	Shotgun	Vernacular TOC
2126 Crop Street	NC		vacant lot	
2125-2127 Market Street, West	C	1900-1924	Side Passage, Double Pile, Duplex	Italianate
2125 Portland Avenue	NC		vacant lot	
2125 Main Street, West	NC		vacant lot	
2125 Griffiths Avenue	C	1900-1924	Shotgun	Vernacular TOC
2125 Bank Street	NC	1975-2000	Undetermined	Other: New Infill
2124 Main Street, West	C	1900-1924	Side Passage, Double Pile	Vernacular Victorian
2124 Lytle Street	C	1925-1949	Shotgun	Vernacular Early 20th Century
2124 Griffiths Avenue	C	1900-1924	Shotgun	Vernacular TOC
2124 Duncan Street	NC		vacant lot	
2124 Bank Street	NC	2013	Undetermined	Other: Commercial
2123 Saint Xavier Street	NC		vacant lot	
2123 Rowan Street	C	1900-1924	Shotgun	Vernacular TOC
2123 Portland Avenue	NC		shelter	
2123 Market Street, West	C	1900-1924	Side Passage, Double Pile	Vernacular TOC
2123 Main Street, West	C	1900-1924	Shotgun, Camelback	Vernacular Victorian
2123 Griffiths Avenue	C	1900-1924	Shotgun	Vernacular TOC

Portland Historic District (Boundary Increase,
Additional Documentation)

Jefferson County,
Kentucky
County and State

Name of Property

Portland Historic District Inventory				
Full Address	C or NC?	Year	Architectural Type	Architectural Style
2122 Lytle Street	C	1928	Minimal Traditional	Vernacular Early 20th Century
2122 Griffiths Avenue	C	1900-1924	Shotgun	Vernacular TOC
2122 Duncan Street	C	1900-1924	Shotgun, Camelback	Vernacular Victorian
2122 Columbia Street	NC		vacant lot	
2121 Saint Xavier Street	NC		vacant lot	
2121 Market Street, West	C	1900-1924	Shotgun, Camelback	Vernacular TOC
2121 Main Street, West	C	1900-1924	Shotgun, Camelback	Italianate
2121 Griffiths Avenue	C	1900-1924	Shotgun	Vernacular TOC
2121 Duncan Street	NC		vacant lot	
2121 Columbia Street	NC		vacant lot	
2121 Bank Street	NC		vacant lot	
2120 Pirtle Street	C	1900-1924	Shotgun	Vernacular Victorian
2120 Main Street, West	NC	1998	Undetermined	Other: Infill
2120 Lytle Street	C	1928	Minimal Traditional	Vernacular Early 20th Century
2120 Griffiths Avenue	C	1900-1924	Shotgun	Vernacular Victorian
2120 Columbia Street	C	1900-1924	Shotgun	Vernacular TOC
212 28th Street, North	C	1925-1949	Bungalow	Vernacular Early 20th Century
212 26th Street, North	NC		vacant lot	
212 25th Street, North	C	1900-1924	Shotgun, Camelback	Vernacular TOC
212 23rd Street, North	NC	1900-1924	Shotgun	Vernacular Victorian
212 21st Street, North	C	1900-1924	Undetermined	Vernacular TOC
212 20th Street, North	C	1900-1924	Shotgun	Vernacular TOC
212 18th Street, North	C	1900-1924	Shotgun	Vernacular TOC
212 17th Street, North	C	1900-1924	Side Passage, Double Pile	Vernacular TOC
212 16th Street, North	C	1900-1924	Side Passage, Double Pile	Vernacular TOC
2119 Saint Xavier Street	NC		vacant lot	
2119 Rowan Street	C	1900-1924	Shotgun, Camelback	Vernacular TOC
2119 Portland Avenue	NC		vacant lot	
2119 Main Street, West	C	1900-1924	Side Passage, Double Pile	Vernacular Victorian
2119 Griffiths Avenue	C	1900-1924	Side Passage, Double Pile	Vernacular TOC
2119 Columbia Street	NC	1900-1924	Shotgun	Vernacular TOC
2119 Bank Street	C	1900-1924	Shotgun	Vernacular TOC
2118 Portland Avenue	NC	2014	Undetermined	Other: New Infill
2118 Main Street, West	C	1900-1924	Side Passage, Double Pile	Queen Anne
2118 Columbia Street	C	1900-1924	Shotgun	Vernacular TOC
2117 Saint Xavier Street	NC		vacant lot	
2117 Rowan Street	C	1900-1924	Shotgun, Camelback	Vernacular TOC
2117 Portland Avenue	NC		vacant lot	
2117 Market Street, West	NC	1997	Undetermined	Other: Infill
2117 Main Street, West	C	1900-1924	T-Plan	Vernacular Victorian
2117 Duncan Street	NC	1900-1924	Shotgun	Vernacular TOC

Portland Historic District (Boundary Increase,
Additional Documentation)

Jefferson County,
Kentucky
County and State

Name of Property

Portland Historic District Inventory				
Full Address	C or NC?	Year	Architectural Type	Architectural Style
2117 Bank Street	C	1900-1924	Side Passage, Double Pile	Vernacular TOC
2116-2118 Northwestern Parkway	NC		vacant lot	
2116 Pirtle Street	NC		vacant lot	
2116 Main Street, West	C	1900-1924	Side Passage, Double Pile	Queen Anne
2116 Griffiths Avenue	NC	1996	Undetermined	Other: Infill
2115 Rowan Street	C	1900-1924	Shotgun	Vernacular TOC
2115 Portland Avenue	NC		vacant lot	
2115 Main Street, West	C	1900-1924	T-Plan	Vernacular Victorian
2115 Duncan Street	C	1900-1924	Shotgun, Camelback	Vernacular Victorian
2115 Bank Street	C	1900-1924	Shotgun	Vernacular TOC
2114 Main Street, West	C	1900-1924	Side Passage, Double Pile	Vernacular Victorian
2114 Griffiths Avenue	NC	1996	Undetermined	Other: Infill
2113 Pirtle Street	C	1900-1924	Shotgun	Vernacular Victorian
2113 Market Street, West	C	1900-1924	Shotgun	Vernacular Victorian
2113 Duncan Street	NC	1900-1924	Shotgun	Vernacular TOC
2113 Bank Street	C	1900-1924	Shotgun	Vernacular TOC
2112 Saint Xavier Street	C	1925-1949	Shotgun	Vernacular TOC
2112 Pirtle Street	NC		vacant lot	
2112 Griffiths Avenue	NC	1900-1924	Shotgun	Vernacular TOC
2111-2115 Saint Xavier Street	C	1900-1924	Shotgun	Vernacular TOC
2111 Portland Avenue	NC	No	vacant lot	
2111 Market Street, West	C	1900-1924	Side Passage, Double Pile	Italianate
2111 Lytle Street	C	1900-1924	Warehouse	Industrial TOC
2111 Lytle Street	C	1900-1924	Warehouse	Industrial TOC
2111 Lytle Street	C	1924	Undetermined	Vernacular Early Twentieth Century Industrial
2111 Lytle Street	C	1924	Undetermined	Vernacular Early Twentieth Century Commercial
2111 Griffiths Avenue	C	1900-1924	Shotgun	Vernacular TOC
2111 Duncan Street	C	1900-1924	Shotgun	Vernacular TOC
2111 Bank Street	NC		vacant lot	
2111 24th Street, North	C	1925-1949	Bungalow	Vernacular Early 20th Century
2110 Saint Xavier Street	NC	1997	Undetermined	Other: Infill
2110 Pirtle Street	NC		vacant lot	
2110 Main Street, West	NC		vacant lot	
2110 Griffiths Avenue	NC		vacant lot	
211-215 17th Street, North	NC		garden	
211 32nd Street, North	C	1925-1949	Bungalow	Vernacular Early 20th Century
211 30th Street, North	NC		vacant lot	
211 28th Street, North	C	1900-1924	Bungalow	Vernacular Early 20th Century

Portland Historic District (Boundary Increase,
Additional Documentation)

Jefferson County,
Kentucky
County and State

Name of Property

Portland Historic District Inventory				
Full Address	C or NC?	Year	Architectural Type	Architectural Style
211 26th Street, North	C	1875-1899	Shotgun	Vernacular TOC
211 21st Street, North	C	1900-1924	T-plan	Vernacular TOC
2109 Rowan Street	C	1900-1924	Shotgun, Camelback	Vernacular Victorian
2109 Market Street, West	C	1900-1924	American Foursquare	Craftsman
2109 Duncan Street	NC		vacant lot	
2109 Bank Street	NC		vacant lot	
2108 Saint Xavier Street	C	1900-1924	Shotgun	Vernacular TOC
2108 Main Street, West	NC		vacant lot	
2108 Gilligan Street	C	1950-1974	Ranch	Mid-century Vernacular
2107 Saint Xavier Street	C	1900-1924	Shotgun	Vernacular TOC
2107 Portland Avenue	NC		vacant lot	
2107 Pirtle Street	C	1900-1924	Shotgun	Vernacular TOC
2107 Market Street, West	NC		vacant lot	
2107 Duncan Street	C	1900-1924	Shotgun	Vernacular TOC
2107 Bank Street	C	1900-1924	Shotgun	Vernacular TOC
2106-2108 Griffiths Avenue	NC	1997	Undetermined	Other: Infill
2106 Saint Xavier Street	C	1900-1924	Shotgun	Vernacular TOC
2106 Main Street, West	NC	2002	Undetermined	Other: Infill
2106 Gilligan Street	NC		vacant lot	
2106 Bank Street	NC	1996	Undetermined	Other: Infill
2105 Saint Xavier Street	C	1900-1924	Shotgun	Vernacular TOC
2105 Rowan Street	C	1875-1899	Side Passage, Double Pile	Vernacular Victorian
2105 Market Street, West	NC		vacant lot	
2104 Pirtle Street	C	1900-1924	Shotgun	Vernacular TOC
2104 Griffiths Avenue	C	1900-1924	Shotgun	Vernacular TOC
2104 Gilligan Street	NC		vacant lot	
2104 Duncan Street	NC	1989	Undetermined	Other: Gas Station
2104 Bank Street	NC	1996	Undetermined	Other: Infill
2103-2105 Duncan Street	C	1900-1924	Shotgun	Vernacular TOC
2103 Market Street, West	NC		vacant lot	
2103 Bank Street	NC		vacant lot	
2102-2104 Main Street, West	C	1875-1899	Side Passage, Double Pile, Duplex	Italianate
2102 Gilligan Street	C	1900-1924	Shotgun	Vernacular TOC
2102 Bank Street	NC	1996	Undetermined	Other: Infill
2101 Saint Xavier Street	C	1925-1949	Bungalow	Vernacular Early 20th Century
2101 Rowan Street	C	1925-1949	Bungalow	Vernacular Early 20th Century
2101 Market Street, West	C	1875-1899	Other: Commercial	Commercial Victorian
2101 Main Street, West	C	1925-1949	Other: Church	Mid-century Vernacular
2101 Duncan Street	C	1900-1924	Shotgun	Vernacular Victorian
2100 Saint Xavier Street	NC		vacant lot	
2100 Portland Avenue	NC	1980	Undetermined	Other: New Infill
2100 Main Street, West	C	1875-1899	Side Passage, Double Pile	Italianate

Portland Historic District (Boundary Increase,
Additional Documentation)

Jefferson County,
Kentucky
County and State

Name of Property

Portland Historic District Inventory				
Full Address	C or NC?	Year	Architectural Type	Architectural Style
2100 Gilligan Street	NC		vacant lot	
2100 Duncan Street	C	1900-1924	Bungalow	Vernacular Early 20th Century
2100 Bank Street	C	1900-1924	Shotgun, Camelback	Vernacular TOC
210 32nd Street, North	C	1900-1924	Bungalow	Vernacular Early 20th Century
210 28th Street, North	C	1900-1924	Bungalow	Vernacular Early 20th Century
210 26th Street, North	C	1900-1924	Shotgun	Vernacular TOC
210 25th Street, North	C	1900-1924	Shotgun, Camelback	Vernacular TOC
210 23rd Street, North	C	1900-1924	Shotgun	Vernacular Victorian
210 21st Street, North	C	1925-1949	Bungalow	Vernacular Early 20th Century
210 18th Street, North	NC	1998	Undetermined	Other: Infill
209-211 19th Street, North	C	1900-1924	Shotgun	Vernacular TOC
209 32nd Street, North	C	1900-1924	Bungalow	Vernacular Early 20th Century
209 28th Street, North	C	1900-1924	Bungalow	Vernacular Early 20th Century
209 26th Street, North	C	1875-1899	Shotgun	Vernacular TOC
209 24th Street, North	NC		vacant lot	
209 22nd Street, North	C	1875-1899	T-plan	Vernacular Victorian
208 32nd Street, North	C	1900-1924	Bungalow	Craftsman
208 28th Street, North	C	1900-1924	Bungalow	Vernacular Early 20th Century
208 26th Street, North	C	1900-1924	Shotgun	Vernacular TOC
208 24th Street, North	NC	1900-1924	Undetermined	Vernacular TOC
208 22nd Street, North	NC		vacant lot	
208 21st Street, North	NC		vacant lot	
208 17th Street, North	NC		vacant lot	
207 32nd Street, North	C	1900-1924	Bungalow	Vernacular Early 20th Century
207 28th Street, North	C	1900-1924	Bungalow	Vernacular Early 20th Century
207 26th Street, North	C	1875-1899	Shotgun	Vernacular TOC
207 19th Street, North	C	1900-1924	Shotgun, Camelback	Vernacular TOC
206 32nd Street, North	C	1925-1949	Minimal Traditional/Am. Small House	Mid-century Vernacular
206 28th Street, North	C	1900-1924	Bungalow	Vernacular Early 20th Century
206 26th Street, North	C	1900-1924	Shotgun	Vernacular TOC
2054 Portland Avenue	NC	1978	Undetermined	Other: New Infill
205 32nd Street, North	C	1900-1924	Bungalow	Vernacular Early 20th Century
205 26th Street, North	NC	2003	Undetermined	Other: Infill
205 19th Street, North	C	1900-1924	Shotgun, Camelback	Vernacular TOC
2047-2049 Lytle Street	NC	2006	Undetermined	Other: New Infill
2040 Portland Avenue	C	1925-1949	Shotgun	Vernacular Early 20th Century
204 28th Street, North	C	1900-1924	Bungalow	Vernacular Early 20th Century
204 26th Street, North	C	1900-1924	Shotgun	Vernacular TOC
2038 Portland Avenue	C	1925-1949	Shotgun	Vernacular Early 20th Century
2038 Northwestern Parkway	C	1925-1949	Camelback	Vernacular TOC
2037 Lytle Street	NC	2002	Undetermined	Other: New Infill
2036 Portland Avenue	C	1925-1949	Camelback	Vernacular Early 20th Century
2035 Lytle Street	C	1925-1949	Shotgun	Vernacular Early 20th Century
2034 Portland Avenue	NC		vacant lot	

Portland Historic District (Boundary Increase,
Additional Documentation)

Jefferson County,
Kentucky
County and State

Name of Property

Portland Historic District Inventory				
Full Address	C or NC?	Year	Architectural Type	Architectural Style
2034 Northwestern Parkway	NC	2000	Undetermined	Other: New Infill
2033 Lytle Street	C	1925-1949	Camelback	Vernacular Early 20th Century
2033 Bank Street	NC		vacant lot	
2032 Rowan Street	C	1925-1949	Bungalow	Vernacular Early 20th Century
2032 Portland Avenue	C	1925-1949	Shotgun	Undetermined
2032 Northwestern Parkway	NC		vacant lot	
2032 Lytle Street	C	1925-1949	Undetermined	Vernacular Early 20th Century
2031 Market Street, West	C	1900-1924	Shotgun, Camelback	Italianate
2031 Lytle Street	NC		vacant lot	
2031 Bank Street	C	1900-1924	Shotgun	Vernacular TOC
2030 Rowan Street	C	1900-1924	Shotgun	Vernacular TOC
2030 Portland Avenue	C	1925-1949	Shotgun	Vernacular Early 20th Century
2030 Northwestern Parkway	C	1950-1974	Shotgun	Mid-Century Vernacular
203 32nd Street, North	C	1900-1924	Bungalow	Vernacular Early 20th Century
203 28th Street, North	C	1900-1924	Bungalow	Vernacular Early 20th Century
2029 Bank Street	C	1900-1924	Shotgun	Vernacular TOC
2028 Rowan Street	C	1900-1924	Shotgun, Camelback	Vernacular TOC
2028 Portland Avenue	NC		Vacant Lot	
2028 Northwestern Parkway	C	1925-1949	Shotgun	Vernacular Early 20th Century
2028 Main Street, West	C	1900-1924	Shotgun Modified to Church	Vernacular Victorian
2028 Lytle Street	C	1925-1949	Shotgun	Vernacular Early 20th Century
2027 Lytle Street	NC		vacant lot	
2027 Bank Street	C	1900-1924	Side passage, double pile	Vernacular TOC
2026 Rowan Street	NC		vacant lot	
2026 Pirtle Street	NC		vacant lot	
2026 Main Street, West	C	1875-1899	Shotgun	Italianate
2026 Lytle Street	C	1925-1949	Shotgun	Vernacular Early 20th Century
2025-2027 Bank Street	C	1900-1924	Side Passage, Double Pile	Vernacular TOC
2025 Market Street, West	C	1900-1924	Shotgun, Camelback	Vernacular TOC
2025 Lytle Street	NC		vacant lot	
2024 Rowan Street	C	1900-1924	Shotgun	Vernacular Victorian
2024 Portland Avenue	C	1925-1949	Undetermined	Undetermined
2024 Pirtle Street	NC		vacant lot	
2024 Lytle Street	C	1925-1949	Camelback	Vernacular Early 20th Century
2023 Market Street, West	NC	1997	Undetermined	Other: Infill
2023 Lytle Street	NC		vacant lot	
2023 Bank Street	NC	2008	Undetermined	Other: New Infill
2022 Rowan Street	C	1900-1924	Undetermined	No Discernable Style
2022 Main Street, West	NC	1996	Undetermined	Other: Infill
2022 Lytle Street	C	1925-1949	Undetermined	Vernacular Early 20th Century
2020 Rowan Street	C	1925-1949	Bungalow	Vernacular Early 20th Century
2020 Portland Avenue	C	1925-1949	Shotgun	Vernacular Early 20th Century

Portland Historic District (Boundary Increase,
Additional Documentation)

Jefferson County,
Kentucky
County and State

Name of Property

Portland Historic District Inventory				
Full Address	C or NC?	Year	Architectural Type	Architectural Style
2020 Main Street, West	NC		vacant lot	
2020 Duncan Street	NC	1979	Other: Commercial	Commercial Victorian
202 32nd Street, North	C	1900-1924	Bungalow	Vernacular Early 20th Century
202 28th Street, North	C	1900-1924	Bungalow	Vernacular Early 20th Century
202 26th Street, North	C	1900-1924	Shotgun	Vernacular TOC
2019 Rowan Street	NC	2006	Undetermined	Other: Infill
2019 Market Street, West	NC		vacant lot	
2019 Lytle Street	C	1925-1949	Undetermined	Vernacular Early 20th Century
2019 Bank Street	NC		vacant lot	
2018 Rowan Street	C	1925-1949	Bungalow	Vernacular Early 20th Century
2018 Main Street, West	C	1875-1899	Shotgun	Vernacular Victorian
2018 Lytle Street	NC		vacant lot	
2018 Duncan Street	C	1900-1924	Shotgun	Vernacular TOC
2017 Rowan Street	C	1900-1924	Shotgun	Vernacular TOC
2017 Market Street, West	NC	1997	Undetermined	Other: Infill
2017 Lytle Street	C	1925-1949	Shotgun	Vernacular Early 20th Century
2017 Griffiths Avenue	C	1900-1924	Shotgun	Vernacular TOC
2017 Bank Street	NC		vacant lot	
2016 Rowan Street	C	1925-1949	Bungalow	Vernacular Early 20th Century
2016 Pirtle Street	C	1900-1924	Shotgun	Vernacular TOC
2016 Lytle Street	NC		vacant lot	
2016 Duncan Street	NC		vacant lot	
2016 Bank Street	C	1900-1924	American Foursquare	Vernacular TOC
2015 Rowan Street	NC		vacant lot	
2015 Portland Avenue	NC		Vacant Lot	
2015 Pirtle Street	NC		vacant lot	
2015 Market Street, West	NC		vacant lot	
2015 Main Street, West	C	1875-1899	Side Passage, Double Pile	Queen Anne
2015 Lytle Street	C	1925-1949	Shotgun	Vernacular Early 20th Century
2015 Griffiths Avenue	C	1900-1924	Shotgun	Vernacular TOC
2015 Crop Street	NC		vacant lot	
2015 Bank Street	C	1900-1924	Side Passage, Double Pile	Vernacular TOC
2014 Saint Xavier Street	C	1900-1924	Bungalow	Vernacular Early 20th Century
2014 Rowan Street	C	1925-1949	Bungalow	Vernacular Early 20th Century
2014 Portland Avenue	NC		vacant lot	
2014 Main Street, West	C	1900-1924	Side Passage, Double Pile	Vernacular TOC
2014 Lytle Street	NC		vacant lot	
2014 Duncan Street	NC		vacant lot	
2014 Bank Street	C	1900-1924	Side Passage, Double Pile	Folk Victorian
2013 Rowan Street	C	1900-1924	Shotgun	Vernacular Victorian
2013 Pirtle Street	C	1900-1924	Shotgun	Vernacular TOC

Portland Historic District (Boundary Increase,
Additional Documentation)

Jefferson County,
Kentucky
County and State

Name of Property

Portland Historic District Inventory				
Full Address	C or NC?	Year	Architectural Type	Architectural Style
2013 Market Street, West	NC	2003	Undetermined	Other: Infill
2013 Lytle Street	C	1925--1949	Shotgun	Vernacular Early 20th Century
2013 Griffiths Avenue	C	1900-1924	Shotgun	Vernacular TOC
2013 Columbia Street	C	1900-1924	Shotgun	Vernacular TOC
2013 Bank Street	C	1900-1924	Side Passage, Double Pile	Vernacular TOC
2012 Saint Xavier Street	C	1900-1924	Bungalow	Vernacular Early 20th Century
2012 Portland Avenue	C	1925-1949	Shotgun	Vernacular Early 20th Century
2012 Northwestern Parkway	C	1925-1949	Undetermined	Commercial Early Twentieth Century
2012 Main Street, West	C	1900-1924	Shotgun, Camelback	Vernacular TOC
2012 Lytle Street	C	1925-1949	Shotgun	Vernacular Early 20th Century
2012 Bank Street	C	1900-1924	Shotgun	Folk Victorian
2011 Saint Xavier Street	C	1900-1924	Bungalow	Vernacular Early 20th Century
2011 Rowan Street	NC		vacant lot	
2011 Pirtle Street	C	1900-1924	Shotgun	Vernacular TOC
2011 Main Street, West	C	1875-1899	Shotgun, Camelback	Vernacular Victorian
2011 Lytle Street	NC		vacant lot	
2011 Griffiths Avenue	C	1900-1924	Shotgun	Vernacular TOC
2011 Bank Street	C	1875-1899	Side Passage, Double Pile	Vernacular Victorian
2010 Saint Xavier Street	C	1900-1924	Bungalow	Vernacular Early 20th Century
2010 Rowan Street	NC		vacant lot	
2010 Portland Avenue	C	1925-1949	Undetermined	Commercial Early 20th Century
2010 Pirtle Street	NC	2003	Undetermined	Other: Infill
2010 Main Street, West	C	1900-1924	Shotgun, Camelback	Vernacular TOC
2010 Duncan Street	NC	2000	Undetermined	Other: Infill
2010 Bank Street	C	1900-1924	Shotgun, Camelback	Queen Anne
201 32nd Street, North	C	1900-1924	Bungalow	Vernacular Early 20th Century
201 28th Street, North	C	1900-1924	Bungalow	Vernacular Early 20th Century
201 26th Street, North	NC		vacant lot	
201 25th Street, North	NC		vacant lot	
201 19th Street, North	C	1900-1924	Other: Commercial	Commercial Early 20th Century
2009-2011 Columbia Street	C	1900-1924	Shotgun	Vernacular TOC
2009 Rowan Street	C	1900-1924	Shotgun	Vernacular TOC
2009 Market Street, West	NC	1900-1924	American Foursquare	Vernacular TOC
2009 Main Street, West	NC		vacant lot	
2009 Lytle Street	NC		vacant lot	
2009 Griffiths Avenue	C	1900-1924	Shotgun	Vernacular TOC
2009 Bank Street	C	1875-1899	Side Passage, Double Pile	Vernacular Victorian
2008 Saint Xavier Street	C	1900-1924	Bungalow	Vernacular Early 20th Century
2008 Portland Avenue	C	1925-1949	Side Passage, Double Pile	Italianate
2008 Pirtle Street	NC	2003	Undetermined	Other: Infill
2008 Main Street, West	NC		vacant lot	

Portland Historic District (Boundary Increase,
Additional Documentation)

Jefferson County,
Kentucky
County and State

Name of Property

Portland Historic District Inventory				
Full Address	C or NC?	Year	Architectural Type	Architectural Style
2008 Duncan Street	NC	2000	Undetermined	Other: Infill
2008 Crop Street	C	1900-1924	Shotgun	Vernacular TOC
2008 Bank Street	C	1900-1924	Shotgun	Folk Victorian
2007 Rowan Street	C	1900-1924	Shotgun	Vernacular TOC
2007 Market Street, West	NC		vacant lot	
2007 Griffiths Avenue	C	1900-1924	Shotgun	Vernacular TOC
2007 Crop Street	NC		vacant lot	
2007 Bank Street	C	1875-1899	Side Passage, Double Pile	Vernacular Victorian
2006 Portland Avenue	C	1925-1949	Side Passage, Double Pile	Italianate
2006 Northwestern Parkway	C	1925-1949	Other	Mid-Century Industrial
2006 Main Street, West	NC		vacant lot	
2005 Rowan Street	C	1900-1924	Shotgun	Vernacular TOC
2005 Northwestern Parkway	C	1875-1899	Undetermined	Industrial Victorian
2005 Market Street, West	NC		vacant lot	
2005 Griffiths Avenue	C	1900-1924	Shotgun	Vernacular TOC
2005 Bank Street	C	1875-1899	Other: Commercial	Commercial Victorian
2004-2006 Columbia Street	NC	1900-1924	Shotgun, Camelback, Double	Vernacular TOC
2004 Portland Avenue	C	1925-1949	Side Passage, Double Pile	Undetermined
2004 Main Street, West	C	1875-1899	Side Passage, Double Pile	Queen Anne
2004 Bank Street	C	1900-1924	Bungalow	Vernacular Early 20th Century
2002 Portland Avenue	C	1925-1949	Bungalow	Craftsman
2002 Columbia Street	NC		vacant lot	
2001-2003 Market Street, West	C	1875-1899	Other: Commercial	Italianate
2001 Rowan Street	C	1875-1899	Other: Commercial	Commercial Victorian
2001 Bank Street	C	1890	Commercial	Colonial Revival
2000 Portland Avenue	NC		vacant lot	
2000 Main Street, West	C	1875-1899	Other: Commercial	Italianate
2000 Duncan Street	NC		vacant lot	
2000 Bank Street	C	1875-1899	Other: Commercial	Commercial Victorian
200 32nd Street, North	C	1900-1924	Bungalow	Vernacular Early 20th Century
200 28th Street, North	C	1900-1924	Bungalow	Vernacular Early 20th Century
200 26th Street, North	NC		vacant lot	
200 18th Street, North	NC	1995	Undetermined	Other: Infill
1938 Portland Avenue	C	1900-1924	Undetermined	Italianate
1936 Portland Avenue	C	1925-1949	Undetermined	Undetermined
1935-1937 Bank Street	C	1900-1924	Shotgun	Vernacular TOC
1935 Rowan Street	C	1875-1899	Public Park	
1935 Market Street, West	NC	2002	Undetermined	Other: Infill
1935 Main Street, West	C	1900-1924	Other: Commercial	Commercial TOC
1935 Bank Street	C	1900-1924	Shotgun	Undetermined

Portland Historic District (Boundary Increase,
Additional Documentation)

Jefferson County,
Kentucky
County and State

Name of Property

Portland Historic District Inventory				
Full Address	C or NC?	Year	Architectural Type	Architectural Style
1934 Portland Avenue	C	1925-1949	Gabled Ell	Undetermined
1933 Market Street, West	NC	2002	Undetermined	Other: Infill
1932 Rowan Street	NC		vacant lot	
1932 Portland Avenue	NC		vacant lot	
1931 Market Street, West	C	1900-1924	Shotgun	Vernacular TOC
1931 Main Street, West	C	1900-1924	Shotgun, Camelback	Vernacular TOC
1930-1932 Main Street, West	C	1900-1924	Side Passage, Double Pile	Vernacular TOC
1930 Portland Avenue	C	1925-1949	Camelback	Craftsman
1930 Bank Street	NC		vacant lot	
1929-1931 Duncan Street	C	1900-1924	Shotgun	Vernacular Victorian
1929 Market Street, West	NC	2002	Undetermined	Other: Infill
1929 Main Street, West	C	1900-1924	Shotgun	Italianate
1929 Bank Street	NC	2001	Undetermined	Other: New Infill
1928 Owen Street	NC		vacant lot	
1928 Main Street, West	C	1900-1924	Shotgun	Vernacular TOC
1927 Market Street, West	C	1900-1924	Shotgun, Camelback	Vernacular TOC
1927 Main Street, West	NC		vacant lot	
1927 Duncan Street	C	1900-1924	Shotgun	Vernacular TOC
1927 Bank Street	NC	2002	Undetermined	Other: New Infill
1926 Rowan Street	NC		vacant lot	
1926 Portland Avenue	C	1925-1949	Camelback	Vernacular Early 20th Century
1926 Owen Street	C	1900-1924	Shotgun	Vernacular TOC
1926 Crop Street	C	1900-1924	Shotgun	Vernacular Victorian
1926 Bank Street	NC		vacant lot	
1925 Main Street, West	C	1900-1924	Shotgun, Camelback	Vernacular TOC
1925 Lytle Street	C	1925-1949	Shotgun	Vernacular Early 20th Century
1925 Duncan Street	C	1900-1924	Shotgun	Vernacular TOC
1925 Bank Street	NC	1900-1924	Side Passage, Double Pile	Vernacular Victorian
1924 Rowan Street	C	1900-1924	Shotgun	Vernacular TOC
1924 Portland Avenue	C	1925-1949	Shotgun	Vernacular Early 20th Century
1924 Owen Street	C	1900-1924	Shotgun	Vernacular TOC
1924 Lytle Street	NC		vacant lot	
1924 Crop Street	NC		vacant lot	
1924 Bank Street	C	1900-1924	Bungalow, Double	Vernacular Early 20th Century
1923 Market Street, West	NC	2001	Undetermined	Other: Infill
1923 Main Street, West	NC	2002	Undetermined	Other: Infill
1923 Lytle Street	C	1925-1949	Undetermined	Vernacular Early Twentieth Century
1923 Griffiths Avenue	C	1900-1924	Central Passage, Single Pile	Vernacular Early 20th Century
1923 Duncan Street	C	1900-1924	Shotgun, Camelback	Vernacular TOC
1923 Bank Street	C	1900-1924	Side Passage, Double Pile	Vernacular Victorian

Portland Historic District (Boundary Increase,
Additional Documentation)

Jefferson County,
Kentucky
County and State

Name of Property

Portland Historic District Inventory				
Full Address	C or NC?	Year	Architectural Type	Architectural Style
1922 Rowan Street	C	1900-1924	Shotgun	Vernacular TOC
1922 Portland Avenue	NC	1900-1924	Undetermined	Undetermined
1922 Pirtle Street	NC		vacant lot	
1922 Griffiths Avenue	C	1900-1924	Shotgun	Vernacular TOC
1922 Crop Street	C	1900-1924	Shotgun	Vernacular Victorian
1922 Bank Street	C	1900-1924	Bungalow	Vernacular Early 20th Century
1921 Market Street, West	NC		vacant lot	
1921 Main Street, West	NC		vacant lot	
1921 Griffiths Avenue	C	1900-1924	Central Passage, Single Pile	Vernacular Early 20th Century
1921 Duncan Street	C	1900-1924	Shotgun, Camelback	Vernacular TOC
1921 Bank Street	C	1900-1924	Side Passage, Double Pile	Vernacular TOC
1921 Baird Street	C	1900-1924	Shotgun	Vernacular TOC
1920 Rowan Street	C	1900-1924	Shotgun	Vernacular TOC
1920 Pirtle Street	NC		vacant lot	
1920 Owen Street	NC		vacant lot	
1920 Griffiths Avenue	NC		vacant lot	
1920 Bank Street	C	1900-1924	Shotgun	Vernacular TOC
1919 Owen Street	NC	2001	Undetermined	Other: Infill
1919 Market Street, West	NC		vacant lot	
1919 Main Street, West	C	1900-1924	Shotgun	Vernacular TOC
1919 Griffiths Avenue	C	1900-1924	Side Passage, Double Pile	Vernacular TOC
1919 Duncan Street	C	1900-1924	Shotgun, Camelback	Vernacular TOC
1919 Bank Street	NC	2001	Undetermined	Other: New Infill
1919 Baird Street	C	1900-1924	Shotgun, Camelback	Vernacular TOC
1918 Rowan Street	C	1900-1924	Bungalow	Vernacular Early 20th Century
1918 Portland Avenue	NC		vacant lot	
1918 Owen Street	NC		vacant lot	
1918 Lytle Street	NC	2002	Undetermined	Other: New Infill
1918 Bank Street	C	1900-1924	Shotgun	Vernacular TOC
1918 Baird Street	C	1900-1924	Shotgun	Vernacular Victorian
1917 Owen Street	C	1900-1924	Shotgun	Vernacular TOC
1917 Lytle Street	C	1925-1949	Camelback	Vernacular Early 20th Century
1917 Griffiths Avenue	C	1900-1924	Side Passage, Double Pile	Vernacular TOC
1917 Duncan Street	NC		vacant lot	
1917 Crop Street	NC		vacant lot	
1917 Bank Street	NC		vacant lot	
1917 Baird Street	C	1900-1924	Shotgun	Vernacular TOC
1916-1924 Main Street, West	C	1900-1924	Shotgun	Vernacular TOC
1916 Rowan Street	C	1900-1924	Side Passage, Double Pile	Vernacular TOC
1916 Portland Avenue	NC		vacant lot	

Portland Historic District (Boundary Increase,
Additional Documentation)

Jefferson County,
Kentucky
County and State

Name of Property

Portland Historic District Inventory				
Full Address	C or NC?	Year	Architectural Type	Architectural Style
1916 Pirtle Street	NC		vacant lot	
1916 Owen Street	NC		vacant lot	
1916 Griffiths Avenue	NC	2001	Undetermined	Other: Infill
1916 Bank Street	C	1900-1924	Shotgun, Camelback	Vernacular TOC
1916 Baird Street	C	1900-1924	Shotgun	Vernacular Victorian
1915-1917 Pirtle Street	C	1900-1924	Shotgun, Double	Vernacular TOC
1915-1917 Market Street, West	C	1900-1924	Other: Commercial	Italianate
1915 Lytle Street	C	1925-1949	Shotgun	Vernacular Early 20th Century
1915 Griffiths Avenue	C	1900-1924	Side Passage, Double Pile	Vernacular TOC
1915 Duncan Street	C	1900-1924	Shotgun	Vernacular TOC
1915 Bank Street	C	1900-1924	Bungalow	Vernacular Early 20th Century
1914 Rowan Street	C	1900-1924	Shotgun	Vernacular TOC
1914 Owen Street	C	1900-1924	Shotgun	Vernacular TOC
1914 Main Street, West	C	1900-1924	Side Passage, Double Pile	Vernacular Victorian
1914 Lytle Street	C	1900-1924	Shotgun	Vernacular Early 20th Century
1914 Griffiths Avenue	C	1900-1924	Side Passage, Double Pile	Vernacular TOC
1914 Bank Street	NC	1900-1924	Shotgun	Vernacular TOC
1914 Baird Street	C	1900-1924	Shotgun	Vernacular TOC
1913 Owen Street	C	1900-1924	Shotgun	Vernacular TOC
1913 Main Street, West	C	1900-1924	Other: Commercial	Commercial Victorian
1913 Lytle Street	C	1925-1949	Camelback	Vernacular Early 20th Century
1913 Griffiths Avenue	C	1900-1924	Side Passage, Double Pile	Vernacular TOC
1913 Duncan Street	C	1900-1924	Shotgun	Vernacular TOC
1913 Bank Street	C	1900-1924	Shotgun	Vernacular TOC
1913 Baird Street	C	1900-1924	Shotgun	Vernacular TOC
1912 Rowan Street	C	1900-1924	Shotgun	Vernacular TOC
1912 Portland Avenue	NC		vacant lot	
1912 Pirtle Street	NC		vacant lot	
1912 Owen Street	NC		vacant lot	
1912 Lytle Street	C	1925-1949	Shotgun	Vernacular Early 20th Century
1912 Griffiths Avenue	NC		vacant lot	
1912 Baird Street	NC		vacant lot	
1911 Owen Street	C	1900-1924	Shotgun	Vernacular TOC
1911 Lytle Street	NC		vacant lot	
1911 Griffiths Avenue	C	1900-1924	Side Passage, Double Pile	Vernacular TOC
1911 Duncan Street	C	1900-1924	Shotgun	Vernacular TOC
1911 Bank Street	NC		vacant lot	
1911 Baird Street	C	1900-1924	Shotgun	Vernacular TOC
1910 Rowan Street	C	1900-1924	Shotgun, Camelback	Vernacular TOC
1910 Portland Avenue	C	1925-1949	Shotgun	Vernacular Early 20th Century

Portland Historic District (Boundary Increase,
Additional Documentation)

Jefferson County,
Kentucky
County and State

Name of Property

Portland Historic District Inventory				
Full Address	C or NC?	Year	Architectural Type	Architectural Style
1910 Owen Street	NC		vacant lot	
1910 Lytle Street	C	1925-1949	Shotgun	Vernacular Early 20th Century
1910 Griffiths Avenue	C	1900-1924	Shotgun	Vernacular TOC
1910 Bank Street	NC	2002	Undetermined	Other: Infill
1910 Baird Street	NC		vacant lot	
1909 Pirtle Street	NC		vacant lot	
1909 Owen Street	NC	2006	Undetermined	Other: Infill
1909 Griffiths Avenue	C	1900-1924	Side Passage, Double Pile	Vernacular TOC
1909 Duncan Street	C	1900-1924	Shotgun	Vernacular Victorian
1909 Bank Street	C	1900-1924	Shotgun	Vernacular TOC
1909 Baird Street	C	1900-1924	Shotgun	Vernacular TOC
1908 Portland Avenue	NC		vacant lot	
1908 Pirtle Street	NC	1900-1924	Shotgun	Vernacular TOC
1908 Owen Street	NC		vacant lot	
1908 Lytle Street	C	1925-1949	Shotgun	Vernacular Early 20th Century
1908 Griffiths Avenue	NC	2009	Undetermined	Other: Infill
1908 Bank Street	NC		vacant lot	
1908 Baird Street	C	1900-1924	Shotgun	Vernacular TOC
1907 Main Street, West	C	1900-1924	Bungalow	Vernacular Early 20th Century
1907 Lytle Street	C	1925-1949	Shotgun	Vernacular Early 20th Century
1907 Griffiths Avenue	C	1900-1924	Shotgun, Camelback	Vernacular TOC
1907 Bank Street	NC	2001	Undetermined	Other: New Infill
1907 Baird Street	NC		vacant lot	
1906 Rowan Street	C	1900-1924	Side Passage, Double Pile	Vernacular TOC
1906 Portland Avenue	NC		vacant lot	
1906 Pirtle Street	NC		vacant lot	
1906 Baird Street	C	1900-1924	Shotgun	Vernacular TOC
1905 Main Street, West	C	1900-1924	Shotgun	Vernacular TOC
1905 Lytle Street	C	1925-1949	Shotgun	Vernacular Early 20th Century
1905 Griffiths Avenue	C	1900-1924	Shotgun	Vernacular TOC
1905 Baird Street	C	1900-1924	Shotgun	Vernacular TOC
1904 Rowan Street	C	1900-1924	Shotgun, Camelback	Vernacular TOC
1904 Bank Street	C	1900-1924	Shotgun	Vernacular TOC
1904 Baird Street	C	1900-1924	Shotgun	Vernacular TOC
1903-1913 Market Street, West	C	1900-1924	Other: Commercial	Italianate
1903-1905 Northwestern Parkway	NC	2010	Undetermined	Undetermined
1903 Main Street, West	C	1900-1924	Shotgun	Vernacular TOC
1903 Lytle Street	C	1925-1949	Undetermined	Undetermined
1903 Baird Street	C	1900-1924	Shotgun	Vernacular TOC
1902 Portland Avenue	NC	2005	Undetermined	Other: New Infill
1902 Bank Street	NC	2002	Undetermined	Other: Infill

Portland Historic District (Boundary Increase,
Additional Documentation)

Jefferson County,
Kentucky
County and State

Name of Property

Portland Historic District Inventory				
Full Address	C or NC?	Year	Architectural Type	Architectural Style
1901 Northwestern Parkway	C	1925-1949	Camelback	Mid-Century Vernacular
1901 Main Street, West	NC	1983	Other: Commercial	Contemporary
1901 Lytle Street	C	1925-1949	Shotgun	Vernacular Early 20th Century
1901 Griffiths Avenue	C	1900-1924	Side Passage, Double Pile	Vernacular Victorian
1900-1912 Main Street, West	C	1925-1949	Other: Commercial	Mid-century Commercial
1900 Rowan Street	C	1900-1924	Shotgun	Vernacular TOC
1900 Portland Avenue	C	1875-1899	Undetermined	Italaiente
1900 Bank Street	NC		vacant lot	
1900 Baird Street	C	1900-1924	Shotgun	Vernacular TOC
1854 Northwestern Parkway	C	1900-1924	Shotgun	Vernacular Early 20th Century
1853 Bank Street	NC	1875-1899	Undetermined	Vernacular TOC
1853 Baird Street	NC		Vacant lot	
1852 Portland Avenue	NC		vacant lot	
1852 Baird Street	NC	1950-1974	Undetermined	No discernable style
1851 Lytle Street	NC	2002	Undetermined	Other: New Infill
1851 Bank Street	NC	2007	Undetermined	Other: New Infill
1851 Baird Street	NC		Vacant lot	
1850 Portland Avenue	C	1875-1899	Shotgun	Vernacular TOC
1850 Northwestern Parkway	C	1925-1949	Shotgun	Vernacular TOC
1849 Bank Street	C	1900-1924	Shotgun, Camelback	Vernacular TOC
1849 Baird Street	NC		Vacant lot	
1848 Portland Avenue	C	1875-1899	Shotgun	Vernacular Victorian
1848 Lytle Street	NC		vacant lot	
1848 Baird Street	C	1900-1924	Shotgun	Vernacular Victorian
1847 Lytle Street	NC	2002	Undetermined	Other: New Infill
1847 Bank Street	C	1900-1924	Shotgun	Vernacular TOC
1847 Baird Street	NC		Vacant lot	
1846 Portland Avenue	NC		Vacant Lot	
1846 Lytle Street	NC		Vacant Lot	
1846 Baird Street	NC		vacant lot	
1845 Bank Street	NC	No	vacant lot	
1845 Baird Street	NC		vacant lot	
1844 Lytle Street	C	1925-1949	side passage, double pile	Vernacular Early 20th Century
1844 Baird Street	C	1900-1924	Shotgun, Camelback	Vernacular TOC
1843 Lytle Street	C	1915	Shotgun	Vernacular Early 20th Century
1843 Bank Street	C	1900-1924	Shotgun	Vernacular TOC
1842-1844 Portland Avenue	NC		Vacant Lot	
1842 Lytle Street	NC		vacant lot	
1842 Baird Street	NC	2000	Undetermined	Other: New Infill
1841-1855 Northwestern Parkway	NC	1987	Undetermined	Other: New Infill
1841 Lytle Street	NC		vacant lot	

Portland Historic District (Boundary Increase,
Additional Documentation)

Jefferson County,
Kentucky
County and State

Name of Property

Portland Historic District Inventory				
Full Address	C or NC?	Year	Architectural Type	Architectural Style
1841 Bank Street	C	1900-1924	Shotgun, Camelback	Vernacular TOC
1841 Baird Street	NC		vacant lot	
1840-1844 Northwestern Parkway	NC	1993	Undetermined	Other: New Infill
1840 Portland Avenue	C	1900-1924	Shotgun	Vernacular Early 20th Century
1840 Baird Street	NC	2001	Undetermined	Other: New Infill
1839 Northwestern Parkway	NC		vacant lot	
1839 Lytle Street	C	1900-1924	Shotgun	Vernacular TOC
1839 Bank Street	C	1900-1924	Shotgun	Vernacular TOC
1839 Baird Street	NC		vacant lot	
1838 Portland Avenue	C	1900-1924	Undetermined	Vernacular Early 20th Century
1838 Northwestern Parkway	C	1900-1924	Camelback	Vernacular Early 20th Century
1838 Lytle Street	NC		vacant lot	
1838 Baird Street	NC	2001	Undetermined	Other: New Infill
1837 Northwestern Parkway	NC		vacant lot	
1837 Lytle Street	C	1900-1924	Shotgun	Vernacular TOC
1837 Bank Street	C	1900-1924	Shotgun	Vernacular TOC
1837 Baird Street	NC		vacant lot	
1836 Portland Avenue	C	1900-1924		Craftsman
1836 PORTLAND AVE	C	1900-1924	Shotgun	Vernacular Early 20th Century
1836 Lytle Street	NC	2002	Undetermined	Other: New Infill
1836 Baird Street	NC	2001	Undetermined	Other: New Infill
1835 Northwestern Parkway	NC		vacant lot	
1835 Lytle Street	C	1900-1924	Shotgun	Vernacular TOC
1835 Bank Street	NC		vacant lot	
1835 Baird Street	NC		vacant lot	
1834 Portland Avenue	NC		vacant lot	
1834 Lytle Street	NC		vacant lot	
1833 Northwestern Parkway	NC		vacant lot	
1833 Main Street, West	NC	1900-1924	Shotgun, Camelback	Vernacular TOC
1833 Bank Street	NC	2000	Undetermined	Other: New Infill
1832 Portland Avenue	NC		vacant lot	
1832 Northwestern Parkway	C	1900-1924	Camelback	Vernacular TOC
1832 Main Street, West	C	1900-1924	Shotgun	Vernacular Victorian
1832 Lytle Street	NC		vacant lot	
1831 Main Street, West	C	1900-1924	Shotgun, Camelback	Vernacular TOC
1831 Lytle Street	NC		vacant lot	
1831 Bank Street	C	1900-1924	Shotgun	Vernacular TOC
1830 Portland Avenue	NC		vacant lot	
1830 Northwestern Parkway	C	1900-1924	Shotgun	Vernacular TOC
1830 Main Street, West	C	1900-1924	Shotgun	Vernacular TOC
1830 Lytle Street	NC		vacant lot	
1830 Baird Street	NC		vacant lot	
1829 Northwestern Parkway	C	1875-1899	Side passage, double pile	Vernacular TOC

Portland Historic District (Boundary Increase,
Additional Documentation)

Jefferson County,
Kentucky
County and State

Name of Property

Portland Historic District Inventory				
Full Address	C or NC?	Year	Architectural Type	Architectural Style
1829 Nelligan Avenue	NC		vacant lot	
1829 Main Street, West	C	1900-1924	Shotgun	Vernacular TOC
1829 Lytle Street	NC		vacant lot	
1829 Bank Street	NC		vacant lot	
1828 Portland Avenue	NC		vacant lot	
1828 Northwestern Parkway	C	1875-1899	Shotgun	Vernacular TOC
1828 Main Street, West	NC		vacant lot	
1828 Lytle Street	NC	No	vacant lot	
1828 Bank Street	C	1950-1974	Other: Auto Garage	Mid-century Commercial
1828 Baird Street	NC		vacant lot	
1827-1833 (1831) Baird Street	NC	1997	Undetermined	Other: Community Center
1827 Nelligan Avenue	NC		Structure	
1827 Main Street, West	NC		vacant lot	
1827 Lytle Street	NC		vacant lot	
1827 Bank Street	C	1900-1924	Shotgun	Vernacular TOC
1826 Portland Avenue	NC		vacant lot	
1826 Northwestern Parkway	NC		vacant lot	
1826 Main Street, West	C	1900-1924	Shotgun, Camelback	Vernacular Victorian
1826 Lytle Street	NC	No	vacant lot	
1826 Baird Street	NC		vacant lot	
1825-1833 Market Street, West	C	1900-1924	Other: Commercial	Italianate
1825 Northwestern Parkway	NC		vacant lot	
1825 Nelligan Avenue	C	1900-1924	Shotgun	Vernacular TOC
1825 Main Street, West	NC		vacant lot	
1825 Lytle Street	NC		vacant lot	
1825 Griffiths Avenue	NC		vacant lot	
1825 Duncan Street	C	1900-1924	Shotgun	Vernacular TOC
1824 Northwestern Parkway	C	1875-1899	Shotgun	Vernacular TOC
1824 Main Street, West	C	1900-1924	Shotgun	Vernacular TOC
1824 Lytle Street	NC	2012	Undetermined	Other: New Infill
1824 Bank Street	C	1900-1924	Shotgun	Vernacular TOC
1824 Baird Street	NC		Vacant Lot	
1823 Rowan Street	C	1900-1924	Shotgun	Vernacular TOC
1823 Nelligan Avenue	C	1900-1924	Garage	
1823 Main Street, West	C	1900-1924	Shotgun	Vernacular TOC
1823 Lytle Street	NC		vacant lot	
1823 Griffiths Avenue	NC	2002	Undetermined	Other: Infill
1822 Portland Avenue	C	1925-1949	Side passage, double pile	Italianate
1822 Owen Street	C	1900-1924	Shotgun, Camelback	Vernacular TOC
1822 Duncan Street	C	1900-1924	Side Passage, Double Pile	Vernacular Victorian
1822 Crop Street	NC		vacant lot	

Portland Historic District (Boundary Increase,
Additional Documentation)

Jefferson County,
Kentucky
County and State

Name of Property

Portland Historic District Inventory				
Full Address	C or NC?	Year	Architectural Type	Architectural Style
1822 Columbia Street	C	1900-1924	Shotgun	Vernacular TOC
1822 Bank Street	NC		vacant lot	
1822 Baird Street	NC		vacant lot	
1821 Rowan Street	C	1900-1924	Shotgun	Vernacular TOC
1821 Owen Street	C	1900-1924	Shotgun	Vernacular TOC
1821 Nelligan Avenue	NC		vacant lot	
1821 Market Street, West	NC		vacant lot	
1821 Lytle Street	NC	2009	Undetermined	Other: New Infill
1821 Griffiths Avenue	NC	2002	Undetermined	Other: Infill
1821 Duncan Street	NC	1996	Undetermined	Other: Infill
1820 Owen Street	C	1900-1924	Shotgun	Vernacular TOC
1820 Lytle Street	NC	2013	Shotgun	Craftsman
1820 Columbia Street	C	1900-1924	Shotgun, Camelback	Vernacular TOC
1820 Bank Street	C	1900-1924	Shotgun	Vernacular TOC
1820 Baird Street	NC		vacant lot	
1819 Rowan Street	C	1900-1924	Shotgun	Vernacular TOC
1819 Owen Street	C	1900-1924	Shotgun	Vernacular TOC
1819 Northwestern Parkway	NC		vacant lot	
1819 Nelligan Avenue	NC		vacant lot	
1819 Market Street, West	NC		vacant lot	
1819 Main Street, West	NC	1983	Undetermined	Other: Industrial Garage
1819 Griffiths Avenue	C	1900-1924	Shotgun, Camelback	Vernacular TOC
1819 Duncan Street	NC	1999	Undetermined	Other: Infill
1819 Bank Street	C	1900-1924	Shotgun, Camelback	Vernacular TOC
1818 Rowan Street	C	1900-1924	Shotgun	Vernacular TOC
1818 Portland Avenue	NC		vacant lot	
1818 Lytle Street	NC		vacant lot	
1818 Griffiths Avenue	C	1900-1924	Shotgun	Vernacular TOC
1818 Duncan Street	NC		vacant lot	
1818 Crop Street	NC		vacant lot	
1818 Baird Street	C	1900-1924	Shotgun	Vernacular TOC
1817 Rowan Street	C	1900-1924	Side Passage, Double Pile	Vernacular TOC
1817 Owen Street	C	1900-1924	Shotgun	Vernacular TOC
1817 Northwestern Parkway	NC		vacant lot	
1817 Nelligan Avenue	NC		vacant lot	
1817 Market Street, West	NC		vacant lot	
1817 Lytle Street	NC		vacant lot	
1817 Griffiths Avenue	C	1900-1924	Shotgun	Vernacular TOC
1817 Duncan Street	NC	1999	Undetermined	Other: Infill
1817 Columbia Street	C	1900-1924	Shotgun	Vernacular TOC
1817 Bank Street	C	1900-1924	Shotgun, Camelback	Vernacular TOC
1816 Rowan Street	C	1900-1924	Shotgun	Vernacular Victorian
1816 Northwestern Parkway	C	1900-1924	Shotgun	Vernacular TOC
1816 Lytle Street	NC	2002	Undetermined	Undetermined

Portland Historic District (Boundary Increase,
Additional Documentation)

Jefferson County,
Kentucky
County and State

Name of Property

Portland Historic District Inventory				
Full Address	C or NC?	Year	Architectural Type	Architectural Style
1816 Duncan Street	C	1900-1924	Bungalow	Craftsman
1816 Columbia Street	C	1900-1924	Shotgun	Vernacular TOC
1816 Bank Street	NC	1900-1924	Shotgun	Vernacular TOC
1816 Baird Street	C	1900-1924	Shotgun, Camelback	Vernacular TOC
1815 Rowan Street	C	1900-1924	Shotgun, Camelback	Vernacular TOC
1815 Owen Street	C	1900-1924	Shotgun	Vernacular TOC
1815 Nelligan Avenue	NC		vacant lot	
1815 Lytle Street	C	1900-1924	Shotgun	Vernacular TOC
1815 Griffiths Avenue	NC		vacant lot	
1815 Crop Street	C	1900-1924	Shotgun	Vernacular TOC
1815 Columbia Street	C	1900-1924	Shotgun	Vernacular TOC
1815 Baird Street	C	1900-1924	Shotgun	Vernacular TOC
1814 Rowan Street	C	1900-1924	Shotgun	Vernacular TOC
1814 Portland Avenue	C	1925-1949	Shotgun	Craftsman
1814 Lytle Street	C	1875-1899	Shotgun	Vernacular TOC
1814 Griffiths Avenue	C	1900-1924	Shotgun	Vernacular Victorian
1814 Crop Street	NC		vacant lot	
1814 Columbia Street	C	1900-1924	Shotgun	Vernacular TOC
1814 Baird Street	NC		vacant lot	
1813 Rowan Street	C	1900-1924	Shotgun	Vernacular TOC
1813 Owen Street	C	1900-1924	Shotgun	Vernacular TOC
1813 Northwestern Parkway	NC		vacant lot	
1813 Nelligan Avenue	NC		vacant lot	
1813 Lytle Street	NC		vacant lot	
1813 Duncan Street	NC	1999	Undetermined	Other: Infill
1813 Crop Street	NC		vacant lot	
1813 Columbia Street	C	1900-1924	Shotgun	Vernacular TOC
1813 Bank Street	NC		vacant lot	
1813 Baird Street	C	1900-1924	Other: Garage	Other: Garage
1812-1818 Owen Street	C	1900-1924	Shotgun, Camelback	Vernacular TOC
1812 Rowan Street	C	1900-1924	Shotgun	Vernacular TOC
1812 Portland Avenue	C	1925-1949	Shotgun	Vernacular Early 20th Century
1812 Pirtle Street	NC		vacant lot	
1812 Northwestern Parkway	C	1875-1899	Camelback	Vernacular TOC
1812 Lytle Street	C	1900-1924	Shotgun	Vernacular TOC
1812 Griffiths Avenue	C	1900-1924	Shotgun	Vernacular Victorian
1812 Duncan Street	C	1900-1924	Shotgun	Vernacular Victorian
1812 Columbia Street	NC		vacant lot	
1812 Baird Street	C	1900-1924	Shotgun	Vernacular TOC
1811 Owen Street	C	1900-1924	Shotgun	Vernacular TOC
1811 Northwestern Parkway	C	1900-1924	Shotgun	Vernacular TOC
1811 Market Street, West	NC		vacant lot	
1811 Main Street, West	NC	1979	Undetermined	Other: Office
1811 Lytle Street	NC		vacant lot	

Portland Historic District (Boundary Increase,
Additional Documentation)

Jefferson County,
Kentucky
County and State

Name of Property

Portland Historic District Inventory				
Full Address	C or NC?	Year	Architectural Type	Architectural Style
1811 Griffiths Avenue	NC	1900-1924	Shotgun, Camelback	Vernacular TOC
1811 Duncan Street	C	1900-1924	Shotgun, Camelback	Vernacular TOC
1811 Crop Street	C	1900-1924	Shotgun	Vernacular TOC
1811 Bank Street	NC	2002	Undetermined	Other: New Infill
1810 Rowan Street	C	1900-1924	Shotgun	Vernacular TOC
1810 Portland Avenue	C	1925-1949	Undetermined	Vernacular Early 20th Century
1810 Owen Street	C	1900-1924	Shotgun	Vernacular TOC
1810 Griffiths Avenue	C	1900-1924	Shotgun	Vernacular TOC
1810 Duncan Street	C	1900-1924	Side Passage, Double Pile	Vernacular TOC
1810 Baird Street	NC		vacant lot	
1809 Rowan Street	C	1900-1924	Shotgun	Vernacular TOC
1809 Owen Street	C	1900-1924	Shotgun	Vernacular TOC
1809 Northwestern Parkway	NC		vacant lot	
1809 Griffiths Avenue	C	1900-1924	Shotgun, Camelback	Vernacular TOC
1809 Duncan Street	NC		vacant lot	
1809 Bank Street	NC	2002	Undetermined	Other: New Infill
1808-1810 Columbia Street	NC	2005	Undetermined	Other: Infill
1808 Rowan Street	C	1900-1924	Shotgun	Vernacular TOC
1808 Owen Street	C	1900-1924	Shotgun	Vernacular TOC
1808 Lytle Street	NC		vacant lot	
1808 Baird Street	NC	2001	Undetermined	Other: New Infill
1807 Market Street, West	NC		vacant lot	
1807 Main Street, West	C	1900-1924	Side Passage, Double Pile	Vernacular TOC
1807 Bank Street	NC		vacant lot	
1806 Lytle Street	NC		vacant lot	
1805 Northwestern Parkway	NC		vacant lot	
1805 Market Street, West	NC		vacant lot	
1805 Griffiths Avenue	C	1900-1924	Shotgun	Vernacular TOC
1804 Lytle Street	NC		vacant lot	
1803 Market Street, West	NC		vacant lot	
1802 Lytle Street	C	1875-1899	Shotgun	Vernacular Victorian
1801-1805 Main Street, West	NC	1980	Undetermined	Other: Warehouse
1801-1803 Northwestern Parkway	C	1875-1899	Side passage, double pile	Italianate
1801 Portland Avenue	C	1925-1949	Undetermined	Commercial Early 20th Century
1801 Bank Street	NC		vacant lot	
1800-1810 Northwestern Parkway	NC	1998	Undetermined	Other: New Infill
1800 Portland Avenue	C	1925-1949	Undetermined	Commercial Early 20th Century
1800 Pirtle Street	NC		vacant lot	
1800 Main Street, West	NC		vacant lot	
1800 Lytle Street	NC		vacant lot	

Portland Historic District (Boundary Increase,
Additional Documentation)

Jefferson County,
Kentucky
County and State

Name of Property

Portland Historic District Inventory				
Full Address	C or NC?	Year	Architectural Type	Architectural Style
1745 Northwestern Parkway	NC		vacant lot	
1739 Rowan Street	C	1900-1924	Other: Commercial	Commercial TOC
1737-1743 Northwestern Parkway	NC		Undetermined	Other: New Infill
1735 Rowan Street	C	1900-1924	Shotgun	Vernacular TOC
1735 Market Street, West	C	1950-1974	Other: Warehouse	Mid-century Industrial
1734 Main Street, West	NC		vacant lot	
1734 Columbia Street	NC	1999	Undetermined	Other: Infill
1733 Rowan Street	NC		vacant lot	
1733 Main Street, West	C	1900-1924	Shotgun	Vernacular TOC
1733 Bank Street	C	1875-1899	Shotgun	Vernacular TOC
1732 Rowan Street	C	1900-1924	Shotgun, Camelback	Vernacular TOC
1731 Rowan Street	NC		vacant lot	
1731 Northwestern Parkway	C	1925-1949	Undetermined	Mid-century Commercial
1731 Lytle Street	NC		vacant lot	
1731 Bank Street	C	1875-1899	Shotgun	Vernacular TOC
1730 Portland Avenue	C	1900-1924	Shotgun	Vernacular TOC
1730 Columbia Street	NC	1999	Undetermined	Other: Infill
1730 Baird Street	NC		vacant lot	
1729 Rowan Street	C	1900-1924	Shotgun	Vernacular TOC
1729 Portland Avenue	C	1925-1949	Shotgun	Vernacular Early 20th Century
1729 Market Street, West	NC		vacant lot	
1729 Duncan Street	C	1900-1924	Shotgun	Vernacular TOC
1729 Bank Street	NC		vacant lot	
1729 Baird Street	NC	2002	Undetermined	Other: New Infill
1728 Rowan Street	C	1900-1924	Shotgun, Camelback	Vernacular TOC
1728 Columbia Street	C	1900-1924	Shotgun	Vernacular TOC
1728 Baird Street	NC		vacant lot	
1727 Portland Avenue	C	1925-1949	Shotgun	Vernacular Early 20th Century
1727 Market Street, West	NC		vacant lot	
1727 Lytle Street	C	1904-1924	Shotgun	Vernacular TOC
1727 Duncan Street	C	1900-1924	Shotgun, Camelback	Vernacular TOC
1727 Baird Street	NC	2002	Undetermined	Other: New Infill
1726 Rowan Street	C	1900-1924	Shotgun	Vernacular TOC
1726 Portland Avenue	C	1925-1949	Shotgun	Vernacular Early 20th Century
1726 Columbia Street	C	1900-1924	Shotgun	Vernacular TOC
1725-1731 Main Street, West	C	1950-1974	Other: Church	Mid-century Vernacular
1725 Rowan Street	NC		vacant lot	
1725 Portland Avenue	C	1925-1949	Shotgun	Vernacular Early 20th Century
1725 Market Street, West	NC		vacant lot	
1725 Lytle Street	C	1950-1974	Minimal Traditional	Mid-century Vernacular
1725 Duncan Street	C	1900-1924	Shotgun	Vernacular TOC
1725 Crop Street	NC	2003	Undetermined	Other: Infill

Portland Historic District (Boundary Increase,
Additional Documentation)

Jefferson County,
Kentucky
County and State

Name of Property

Portland Historic District Inventory				
Full Address	C or NC?	Year	Architectural Type	Architectural Style
1725 Bank Street	C	1875-1899	Shotgun	Vernacular TOC
1724 Rowan Street	C	1900-1924	Shotgun	Vernacular TOC
1724 Portland Avenue	C	1925-1949	Central passage, double pile	Vernacular Victorian
1724 Columbia Street	NC		vacant lot	
1724 Baird Street	C	1900-1924	Shotgun, Camelback	Vernacular TOC
1723 Rowan Street	C	1900-1924	Shotgun	Vernacular TOC
1723 Portland Avenue	C	1925-1949	Shotgun	Vernacular Early 20th Century
1723 Market Street, West	NC		vacant lot	
1723 Lytle Street	C	1950-1974	Minimal Traditional	Mid-century Vernacular
1723 Duncan Street	C	1900-1924	Shotgun	Vernacular TOC
1723 Baird Street	C	1900-1924	Shotgun	Vernacular TOC
1722 Rowan Street	C	1900-1924	Shotgun	Vernacular TOC
1722 Pirtle Street	NC		vacant lot	
1722 Northwestern Parkway	NC		vacant lot	
1722 Columbia Street	NC		vacant lot	
1721 Portland Avenue	C	1925-1949	Undetermined	Vernacular Early 20th Century
1721 Market Street, West	NC		vacant lot	
1721 Duncan Street	C	1900-1924	Shotgun	Vernacular TOC
1721 Bank Street	NC		vacant lot	
1721 Baird Street	NC	2001	Undetermined	Other: New Infill
1720 Northwestern Parkway	NC		vacant lot	
1720 Columbia Street	NC		vacant lot	
1720 Bank Street	C	1900-1924	Shotgun, Double	Vernacular TOC
1719-1721 Rowan Street	C	1900-1924	Shotgun	Vernacular TOC
1719 Market Street, West	NC		vacant lot	
1719 Main Street, West	IL	1875-1899	Other: Warehouse	Industrial TOC
1719 Lytle Street	C	1900-1924	Shotgun	Vernacular TOC
1719 Duncan Street	C	1900-1924	Shotgun	Vernacular TOC
1719 Bank Street	C	1875-1899	Shotgun	Vernacular TOC
1718 Rowan Street	C	1900-1924	Shotgun	Vernacular TOC
1718 Northwestern Parkway	NC		vacant lot	
1718 Baird Street	NC	1987	Undetermined	Other: New Infill
1717-1717 R Portland Avenue	NC		vacant lot	
1717 Market Street, West	NC		vacant lot	
1717 Duncan Street	C	1900-1924	Shotgun	Vernacular TOC
1717 Baird Street	NC	2000	Undetermined	Other: New Infill
1716 Portland Avenue	C	1900-1924	Undetermined	Vernacular TOC
1716 Northwestern Parkway	NC		vacant lot	
1715 Portland Avenue	C	1950-1974	Undetermined	Mid-Century Commercial
1715 Market Street, West	NC		vacant lot	
1715 Crop Street	NC	2003	Undetermined	Other: Infill
1715 Bank Street	C	1875-1899	Shotgun	Vernacular TOC
1715 Baird Street	NC	2001	Undetermined	Other: New Infill

Portland Historic District (Boundary Increase,
Additional Documentation)

Jefferson County,
Kentucky
County and State

Name of Property

Portland Historic District Inventory				
Full Address	C or NC?	Year	Architectural Type	Architectural Style
1714 Portland Avenue	NC		vacant lot	
1713 Market Street, West	NC		vacant lot	
1713 Duncan Street	NC	2000	Undetermined	Other: Infill
1713 Bank Street	C	1875-1899	Side Passage, Double Pile	Vernacular Victorian
1713 Baird Street	NC	2002	Undetermined	Other: New Infill
1712-1718 Columbia Street	C	1900-1924	Shotgun	Vernacular TOC
1712 Portland Avenue	NC		vacant lot	
1712 Owen Street	NC		vacant lot	
1712 Lytle Street	NC		vacant lot	
1712 Baird Street	NC	2001	Undetermined	Other: New Infill
1711 Northwestern Parkway	NC		vacant lot	
1711 Market Street, West	NC		vacant lot	
1711 Crop Street	NC	2003	Undetermined	Other: Infill
1710-1712 Pirtle Street	C	1925-1949	Other: Garage	Commercial Early 20th Century
1710 Rowan Street	C	1900-1924	Shotgun Modified to Church	Vernacular TOC
1710 Portland Avenue	NC		vacant lot	
1710 Columbia Street	C	1900-1924	Shotgun	Vernacular TOC
1710 Bank Street	C	1948	Other: Commercial	Other: Commercial
1710 Baird Street	C	1875-1899	Shotgun	Vernacular Victorian
1709-1717 Rowan Street	NC	1978	Undetermined	Other: Warehouse
1709-1711 Bank Street	C	1875-1899	Shotgun, Double	Vernacular TOC
1709-1711 Baird Street	C	1900-1924	Shotgun	Vernacular TOC
1709 PORTLAND AVE	NC		Vacant Lot	
1709 Northwestern Parkway	NC		vacant lot	
1709 Market Street, West	NC		vacant lot	
1709 Lytle Street	C	1900-1924	Shotgun	Vernacular TOC
1709 Duncan Street	NC	2001	Undetermined	Other: Infill
1708 Columbia Street	NC		vacant lot	
1708 Baird Street	NC		vacant lot	
1707-1711 Main Street, West	C	1875-1899	Other: Warehouse	Mid-century Industrial
1707-1707 R Portland Avenue	NC		vacant lot	
1707 Northwestern Parkway	NC		vacant lot	
1707 Market Street, West	NC		vacant lot	
1707 Baird Street	C	1900-1924	Shotgun	Vernacular TOC
1706 Portland Avenue	C	1925-1949	Side Passage, Double Pile	Colonial Revival
1706 Main Street, West	C	1900-1924	Shotgun Modified to Church	Vernacular TOC
1705 Portland Avenue	C	1925-1949	Shotgun	Vernacular Early 20th Century
1705 Northwestern Parkway	NC		vacant lot	
1705 Market Street, West	NC		vacant lot	

Portland Historic District (Boundary Increase,
Additional Documentation)

Jefferson County,
Kentucky
County and State

Name of Property

Portland Historic District Inventory				
Full Address	C or NC?	Year	Architectural Type	Architectural Style
1705 Main Street, West	NC		vacant lot	
1705 Baird Street	C	1900-1924	Shotgun, Camelback	Vernacular TOC
1704 Rowan Street	NC	1994	Undetermined	Other: Infill
1704 Owen Street	C	1900-1924	Shotgun, Camelback	Vernacular TOC
1704 Main Street, West	NC		vacant lot	
1703 Market Street, West	C	1875-1899	Other: Commercial	Commercial Victorian
1703 Main Street, West	NC		vacant lot	
1702 Owen Street	NC		vacant lot	
1701 Rowan Street	C	1875-1899	Other: Commercial	Commercial Victorian
1701 Portland Avenue	NC		vacant lot	
1701 Northwestern Parkway	NC		vacant lot	
1701 Market Street, West	C	1875-1899	Other: Commercial	Commercial Victorian
1701 Main Street, West	NC		vacant lot	
1700-1702 Rowan Street	C	1875-1899	Other: Commercial	Italianate
1700 Owen Street	NC		vacant lot	
1700 Main Street, West	NC		vacant lot	
1700 Bank Street	NC	2004	Undetermined	Other: Commercial
1663 Nelligan Avenue	NC		vacant lot	
1661 Nelligan Avenue	NC		vacant lot	
1659 Nelligan Avenue	NC		vacant lot	
1657 Portland Avenue	NC		vacant lot	
1657 Nelligan Avenue	NC		vacant lot	
1655 Portland Avenue	NC		vacant lot	
1655 Nelligan Avenue	NC		Structure	
1653 Nelligan Avenue	NC		vacant lot	
1651-1653 Portland Avenue	C	1925-1949	Undetermined	Italianate
1651 Nelligan Avenue	NC		vacant lot	
1647 Portland Avenue	NC		vacant lot	
1644 Northwestern Parkway	NC		vacant lot	
1643 Portland Avenue	C	1925-1949	Side Passage, Double Pile	Colonial Revival
1641 Portland Avenue	NC	2016	Undetermined	Other: New Infill
1637 Market Street, West	NC	2012	Undetermined	Other: Commercial
1637 Bank Street	NC	1991	Undetermined	Other: New Infill
1635 Bank Street	NC		vacant lot	
1633 Nelligan Avenue	C	1950-1974	Garage	Mid-Century Commercial
1633 Bank Street	C	1900-1924	Shotgun, Camelback	Vernacular TOC
1632 Main Street, West	NC		vacant lot	
1632 Bank Street	C	1975-2000	Public Park	
1631-1631 R Northwestern Parkway	NC		vacant lot	
1631 Bank Street	NC		vacant lot	
1629 Portland Avenue	NC		vacant lot	
1629 Bank Street	C	1900-1924	Shotgun	Vernacular TOC

Portland Historic District (Boundary Increase,
Additional Documentation)

Jefferson County,
Kentucky
County and State

Name of Property

Portland Historic District Inventory				
Full Address	C or NC?	Year	Architectural Type	Architectural Style
1628 Portland Avenue	C	1950-1974	Central passage, double pile	Undertermined
1628 Main Street, West	NC		vacant lot	
1627 Lytle Street	C	1875-1899	Other: Commercial	Commercial Victorian
1627 Bank Street	C	1900-1924	Shotgun, Camelback	Vernacular TOC
1626 Main Street, West	NC		vacant lot	
1625 Portland Avenue	NC		vacant lot	
1625 Lytle Street	NC		vacant lot	
1625 Bank Street	C	1900-1924	Shotgun	Vernacular TOC
1624 Main Street, West	NC		vacant lot	
1624 Lytle Street	NC		vacant lot	
1623-1635 Rowan Street	NC	2001	Undetermined	Other: Commercial
1623 Bank Street	NC	2015	Undetermined	Other: New Infill
1622 Main Street, West	NC		vacant lot	
1622 Lytle Street	NC		vacant lot	
1621 Rowan Street	NC		vacant lot	
1621 Portland Avenue	NC		vacant lot	
1621 Lytle Street	NC		vacant lot	
1620 Main Street, West	NC		vacant lot	
1620 Lytle Street	NC		vacant lot	
1620 Bank Street	C	1900-1924	Other: Warehouse	Industrial Early 20th Century
1619 Main Street, West	NC	1980	Undetermined	Other: Warehouse
1619 Lytle Street	NC		vacant lot	
1619 Bank Street	NC	2019	Undetermined	Other: New Infill
1618 Lytle Street	NC		vacant lot	
1617 Market Street, West	NC		vacant lot	
1617 Main Street, West	IL	1875-1899	Other: Fire Station	Richardsonian Romanesque
1617 Lytle Street	NC		vacant lot	
1617 Bank Street	NC		vacant lot	
1616 Lytle Street	NC		vacant lot	
1615 Portland Avenue	NC	1981	Undetermined	Other: New Infill
1615 Lytle Street	NC		vacant lot	
1614 Lytle Street	NC		vacant lot	
1613 Market Street, West	NC		vacant lot	
1613 Lytle Street	NC		vacant lot	
1613 Bank Street	C	1900-1924	Shotgun, Camelback	Vernacular TOC
1612-1614 Northwestern Parkway	NC	2000	Undetermined	Other: New Infill
1612 Lytle Street	C	1900-1924	Shotgun	Vernacular TOC
1611 Lytle Street	NC		vacant lot	
1611 Bank Street	C	1900-1924	Shotgun	Vernacular TOC
1610 Bank Street	C	1900-1924	Shotgun	Vernacular TOC
1609 Rowan Street	C	1900-1924	Shotgun	Vernacular TOC
1609 Lytle Street	NC		vacant lot	
1608-1620 Columbia Street	C	1925-1949	Other: Warehouse	Industrial Early 20th Century

Portland Historic District (Boundary Increase,
Additional Documentation)

Jefferson County,
Kentucky
County and State

Name of Property

Portland Historic District Inventory				
Full Address	C or NC?	Year	Architectural Type	Architectural Style
1608 Lytle Street	NC		vacant lot	
1608 Bank Street	C	1900-1924	Shotgun	Vernacular Victorian
1607 Rowan Street	NC		vacant lot	
1607 Bank Street	C	1900-1924	Shotgun	Vernacular TOC
1606 Lytle Street	NC		vacant lot	
1605 Market Street, West	C	1950	Other: Garage	Mid-century Commercial
1605 Main Street, West	NC	1975-2000	Other: Warehouse	Other: Warehouse
1605 Bank Street	C	1900-1924	Shotgun, Camelback	Vernacular TOC
1604 Northwestern Parkway	C	1940	Undetermined	Other: New Infill
1604 Lytle Street	NC		vacant lot	
1602 Lytle Street	NC		vacant lot	
1601-1603 Rowan Street	C	1900-1924	Shotgun	Vernacular TOC
1601 Northwestern Parkway	C	1925-1949	Undetermined	Vernacular Early Twentieth Century Industrial
1601 Main Street, West	C	1875-1899	Other: Warehouse	Mid-century Industrial
1600-1630 Rowan Street	C	1900-1924	Other: Warehouse	Industrial TOC
1600 Main Street, West	C	1925-1949	Other: Warehouse	Industrial Early 20th Century
1600 Lytle Street	NC		vacant lot	
1600 Bank Street	C	1900-1924	Shotgun	Vernacular TOC
1543 Lytle Street	NC		vacant lot	
1541 Lytle Street	NC		vacant lot	
1537 Market Street, West	NC	1956	Undetermined	Mid-century Vernacular
1536-1538 Lytle Street	C	1900-1924	Other: Warehouse	Industrial TOC
1535 Market Street, West	NC		vacant lot	
1533 Bank Street	C	1925-1974	Undetermined	Other: New Infill
1529 Market Street, West	C	1900-1924	Other: Commercial	Commercial Early 20th Century
1528 Rowan Street	C	1875-1899	Other: Warehouse	Industrial Victorian
1527 Rowan Street	NC		vacant lot	
1527 Portland Avenue	NC		vacant lot	
1527 Market Street, West	NC		vacant lot	
1525 Rowan Street	NC		vacant lot	
1525 Market Street, West	C	1875-1899	Other: Commercial	Commercial Victorian
1524-1612 Portland Avenue	NC	1925-1949	Undetermined	Undertermined
1524 Bank Street	NC		vacant lot	
1523 Rowan Street	NC		vacant lot	
1521 Rowan Street	NC		vacant lot	
1521 Portland Avenue	NC	No	vacant lot	
1521 Market Street, West	C	1875-1899	Other: Commercial	Commercial Victorian
1520 Portland Avenue	C	1950-1974	Undetermined	Undertermined
1520 Bank Street	NC		vacant lot	
1519 Market Street, West	C	1875-1899	Other: Commercial	Italianate
1518 Bank Street	NC		vacant lot	
1516 Bank Street	NC		vacant lot	
1515 Rowan Street	NC		vacant lot	
1515 Market Street, West	C	1875-1899	Other: Commercial	Commercial Victorian

Portland Historic District (Boundary Increase,
Additional Documentation)

Jefferson County,
Kentucky
County and State

Name of Property

Portland Historic District Inventory				
Full Address	C or NC?	Year	Architectural Type	Architectural Style
1514-1520 Lytle Street	C	1900-1924	Other: Warehouse	Industrial TOC
1514 Main Street, West	C	1950-1974	Other: Warehouse	Mid-century Industrial
1513 Rowan Street	NC		vacant lot	
1513 Market Street, West	C	1875-1899	Other: Commercial	Commercial Victorian
1512 Portland Avenue	C	1950-1974	Undetermined	Vernacular Early Twentieth Century
1512 Main Street, West	C	1950-1974	Other: Warehouse	Mid-century Industrial
1511 Rowan Street	NC		vacant lot	
1510 Northwestern Parkway	C	1950-1974	Undetermined	Industrial Early Twentieth Century
1510 Main Street, West	C	1925-1949	Other: Warehouse	Industrial Early 20th Century
1509 Market Street, West	NC		vacant lot	
1508 Main Street, West	C	1900-1924	Other: Commercial	Commercial TOC
1507 Market Street, West	NC		vacant lot	
1505 Pirtle Street	C	1875-1899	Other: Warehouse	Industrial Victorian
1502-1506 Main Street, West	C	1925-1949	Other: Warehouse	Industrial Early 20th Century
1501-1531 (1509) Bank Street	C	1875-1899	Undetermined	Commercial TOC
1501 Portland Avenue	C	1950-1974	Undetermined	Industrial Early Twentieth Century
1501 Lytle Street	IL	1850-1874	Other: Warehouse	Industrial Victorian
1500 Main Street, West	NC		vacant lot	
1500 Lytle Street	IL	1875-1899	Other: Warehouse	Industrial Victorian
1500 Bank Street	C	1900-1924	Other: Commercial	Commercial TOC
1431 Portland Avenue	NC	No	vacant lot	
1427 Lytle Street	IL	1900-1924	Other: Warehouse	Italianate
1417 Lytle Street	IL	1900-1924	Other: Warehouse	Italianate
1416-1426 Lytle Street	C	1875-1899	Other: Warehouse	Industrial Victorian
1409 Lytle Street	IL	1900-1924	Other: Warehouse	Italianate
1403 Rowan Street	C	1935	Undetermined	Vernacular Early Twentieth Century Commercial
1402 Main Street, West	IL	1900-1924	Other: Warehouse	Industrial Early 20th Century
1401 Main Street, West	NC	2013	Undetermined	Other: Warehouse
133 26th Street, North	C	1875-1899	Shotgun	Vernacular TOC
131 26th Street, North	C	1875-1899	Shotgun	Vernacular TOC
130 20th Street, North	NC	2006	Undetermined	Other: Infill
130 18th Street, North	NC	1900-1924	Other: Commercial	Commercial TOC
129 26th Street, North	NC		vacant lot	
129 24th Street, North	C	1900-1924	Other: Commercial	Commercial Victorian
129 19th Street, North	NC	1998	Undetermined	Other: Infill
128-130 26th Street, North	NC	1900-1924	Other: Shotgun and Commercial	Vernacular TOC
128 20th Street, North	NC		vacant lot	
127 Dr W J Hodge Street	NC		vacant lot	
127 26th Street, North	C	1875-1899	Shotgun	Vernacular TOC
127 19th Street, South	C	1900-1924	T-plan	Vernacular TOC

Portland Historic District (Boundary Increase,
Additional Documentation)

Jefferson County,
Kentucky
County and State

Name of Property

Portland Historic District Inventory				
Full Address	C or NC?	Year	Architectural Type	Architectural Style
127 19th Street, North	NC	1998	Undetermined	Other: Infill
126 28th Street, North	C	1925-1949	Shotgun	Vernacular Early 20th Century
126 26th Street, North	NC	2001	Undetermined	Other: Infill
126 20th Street, North	NC		vacant lot	
125 29th Street, North	C	1900-1924	Shotgun	Vernacular Early 20th Century
125 26th Street, North	C	1875-1899	Shotgun, Camelback	Vernacular TOC
125 19th Street, North	NC	2003	Undetermined	Other: Infill
124 28th Street, North	C	1925-1949	Shotgun	Vernacular Early 20th Century
124 26th Street, North	C	1900-1924	Shotgun	Vernacular Victorian
124 20th Street, North	NC		vacant lot	
123 Crop Court	NC	1999	Undetermined	Other: Infill
123 32nd Street, North	NC		vacant lot	
123 29th Street, North	C	1900-1924	Shotgun, Camelback	Vernacular Early 20th Century
123 26th Street, North	C	1875-1899	Shotgun	Vernacular TOC
123 25th Street, North	C	1875-1899	Shotgun, Camelback	Vernacular TOC
123 23rd Street, South	NC	2002	Undetermined	Other: Infill
123 21st Street, North	NC	2003	Undetermined	Other: Infill
123 20th Street, South	NC	2002	Undetermined	Other: Infill
123 19th Street, North	C	1900-1924	Shotgun	Vernacular TOC
123 18th Street, South	C	1875-1899	Other: Commercial	Italianate
123 18th Street, North	NC		vacant lot	
123 17th Street, North	C	1900-1924	Shotgun	Vernacular TOC
122 Crop Court	NC	1999	Undetermined	Other: Infill
122 32nd Street, North	C	1900-1924	American Foursquare	Vernacular Early 20th Century
122 28th Street, North	C	1925-1949	Shotgun	Vernacular Early 20th Century
122 26th Street, North	C	1900-1924	Shotgun	Vernacular TOC
122 24th Street, South	NC		vacant lot	
122 22nd Street, South	C	1875-1899	Shotgun	Vernacular Victorian
122 20th Street, North	C	1900-1924	Side Passage, Double Pile	Vernacular TOC
122 19th Street, North	C	1900-1924	Bungalow	Vernacular Early 20th Century
121 Crop Court	NC	1999	Undetermined	Other: Infill
121 32nd Street, North	C	1900-1924	Bungalow	Vernacular Early 20th Century
121 29th Street, North	C	1900-1924	Shotgun	Vernacular Early 20th Century
121 26th Street, North	C	1875-1899	Shotgun	Vernacular TOC
121 25th Street, North	C	1875-1899	Shotgun, Camelback	Vernacular TOC
121 24th Street, North	C	1900-1924	Shotgun, Camelback	Vernacular TOC
121 23rd Street, South	NC		vacant lot	
121 21st Street, North	NC	2003	Undetermined	Other: Infill
121 20th Street, South	NC		vacant lot	
121 19th Street, North	C	1875-1899	Shotgun, Camelback	Vernacular TOC
121 18th Street, South	NC		vacant lot	
121 18th Street, North	NC	2002	Undetermined	Other: Infill
121 17th Street, North	NC		vacant lot	
120-128 18th Street, North	C	1875-1899	Other: Church	Italianate

Portland Historic District (Boundary Increase,
Additional Documentation)

Jefferson County,
Kentucky
County and State

Name of Property

Portland Historic District Inventory				
Full Address	C or NC?	Year	Architectural Type	Architectural Style
120 Dr W J Hodge Street	C	1900-1924	Shotgun, Camelback	Vernacular Victorian
120 Crop Court	NC	1999	Undetermined	Other: Infill
120 32nd Street, North	C	1900-1924	Bungalow	Vernacular Early 20th Century
120 28th Street, North	C	1925-1949	Shotgun	Vernacular Early 20th Century
120 26th Street, North	C	1900-1924	Shotgun	Vernacular TOC
120 25th Street, South	NC		vacant lot	
120 22nd Street, South	C	1875-1899	Shotgun	Vernacular TOC
120 20th Street, North	NC	2006	Undetermined	Other: Infill
120 19th Street, North	C	1900-1924	Other: Commercial	Commercial Early 20th Century
119 Crop Court	NC	1999	Undetermined	Other: Infill
119 32nd Street, North	C	1900-1924	Bungalow	Vernacular Early 20th Century
119 29th Street, North	C	1900-1924	Shotgun	Vernacular Early 20th Century
119 26th Street, North	C	1875-1899	Side Passage, Double Pile	Vernacular Victorian
119 25th Street, North	C	1875-1899	Shotgun, Camelback	Vernacular TOC
119 23rd Street, South	NC		vacant lot	
119 21st Street, North	NC	2003	Undetermined	Other: Infill
119 20th Street, South	NC		vacant lot	
119 20th Street, North	NC	2004	Undetermined	Other: Infill
119 19th Street, North	NC		vacant lot	
119 18th Street, South	C	1900-1924	Shotgun	Vernacular TOC
119 18th Street, North	C	1900-1924	Shotgun, Camelback	Vernacular TOC
119 17th Street, North	NC		vacant lot	
118-120 15th Street, South	C	1924-1949	Undetermined	Commercial Early 20th Century
118 Dr W J Hodge Street	C	1900-1924	Shotgun, Camelback	Vernacular Victorian
118 28th Street, North	C	1925-1949	Shotgun	Vernacular Early 20th Century
118 26th Street, South	C	1900-1924	Other: Commercial	Commercial Early 20th Century
118 26th Street, North	C	1900-1924	Shotgun	Vernacular Victorian
118 22nd Street, South	C	1875-1899	Shotgun	Vernacular Victorian
118 20th Street, South	NC	2001	Undetermined	Other: Infill
118 20th Street, North	NC	2006	Undetermined	Other: Infill
118 19th Street, North	C	1875-1899	Side Passage, Double Pile	Vernacular TOC
118 18th Street, North	C	1875-1899	Side Passage, Double Pile	Italianate
117 Dr W J Hodge Street	C	1900-1924	Shotgun	Vernacular TOC
117 32nd Street, North	C	1900-1924	Bungalow	Craftsman
117 29th Street, North	C	1900-1924	Shotgun	Vernacular Early 20th Century
117 26th Street, North	NC		vacant lot	
117 25th Street, North	C	1875-1899	Shotgun, Camelback	Vernacular TOC
117 24th Street, North	NC		vacant lot	
117 23rd Street, South	NC	2002	Undetermined	Other: Infill
117 21st Street, North	NC	2003	Undetermined	Other: Infill
117 20th Street, South	NC		vacant lot	
117 20th Street, North	NC	2002	Undetermined	Other: Infill

Portland Historic District (Boundary Increase,
Additional Documentation)

Jefferson County,
Kentucky
County and State

Name of Property

Portland Historic District Inventory				
Full Address	C or NC?	Year	Architectural Type	Architectural Style
117 19th Street, North	NC		vacant lot	
117 18th Street, North	NC		vacant lot	
117 17th Street, North	C	1900-1924	Shotgun, Camelback	Vernacular Victorian
116 Dr W J Hodge Street	C	1900-1924	Shotgun, Camelback	Vernacular Victorian
116 30th Street, South	C	1875-1899	Shotgun	Vernacular Victorian
116 28th Street, North	C	1925-1949	Shotgun	Vernacular Early 20th Century
116 26th Street, North	NC	1975-2000	transformers	
116 25th Street, South	NC		vacant lot	
116 25th Street, North	C	1900-1924	Shotgun	Vernacular TOC
116 22nd Street, South	C	1875-1899	Shotgun	Italianate
116 21st Street, North	NC		vacant lot	
116 20th Street, South	C	1900-1924	Shotgun, Camelback	Vernacular TOC
116 19th Street, South	NC		vacant lot	
116 19th Street, North	C	1875-1899	Side Passage, Double Pile	Vernacular TOC
116 18th Street, North	C	1900-1924	Shotgun	Vernacular TOC
115-117 25th Street, South	C	1925-1949	Minimal Traditional/Am. Small House, Duplex	Mid-century Vernacular
115 Dr W J Hodge Street	C	1900-1924	Side Passage, Double Pile	Vernacular TOC
115 32nd Street, North	C	1925-1949	Bungalow	Vernacular Early 20th Century
115 30th Street, South	C	1875-1899	T-plan	Vernacular TOC
115 29th Street, North	C	1900-1924	Shotgun	Vernacular Early 20th Century
115 28th Street, South	NC		vacant lot	
115 28th Street, North	NC		vacant lot	
115 26th Street, North	NC		vacant lot	
115 24th Street, North	C	1900-1924	T-plan	Vernacular TOC
115 20th Street, South	C	1875-1899	Shotgun, Camelback	Vernacular Victorian
115 19th Street, South	NC		vacant lot	
115 18th Street, North	C	1900-1924	Shotgun	Vernacular TOC
115 17th Street, South	NC		vacant lot	
114 Dr W J Hodge Street	NC		vacant lot	
114 30th Street, South	C	1875-1899	Shotgun	Vernacular TOC
114 30th Street, North	NC	1995	Other: Warehouse	Other: Warehouse
114 29th Street, North	C	1925-1949	Bungalow	Vernacular Early 20th Century
114 28th Street, South	NC	1900-1924	Side Passage, Double Pile	Vernacular TOC
114 28th Street, North	C	1925-1949	Shotgun	Vernacular Early 20th Century
114 26th Street, North	C	1900-1924	Side Passage, Double Pile	Vernacular TOC
114 20th Street, South	NC		vacant lot	
114 19th Street, North	NC		vacant lot	
114 18th Street, North	NC	1900-1924	Undetermined	Vernacular TOC
114 17th Street, South	C	1900-1924	Shotgun, Camelback	Italianate
114 17th Street, North	NC		vacant lot	
113-115 19th Street, North	C	1900-1924	Shotgun, Camelback	Vernacular TOC

Portland Historic District (Boundary Increase,
Additional Documentation)

Jefferson County,
Kentucky
County and State

Name of Property

Portland Historic District Inventory				
Full Address	C or NC?	Year	Architectural Type	Architectural Style
113 Pirtle Terrace	NC	1999	Undetermined	Other: Infill
113 Dr W J Hodge Street	NC		vacant lot	
113 32nd Street, North	C	1925-1949	Bungalow	Vernacular Early 20th Century
113 30th Street, South	C	1900-1924	Shotgun	Vernacular TOC
113 29th Street, North	C	1900-1924	Shotgun	Vernacular Early 20th Century
113 22nd Street, South	NC		vacant lot	
113 20th Street, North	C	1900-1924	T-plan	Vernacular TOC
113 19th Street, South	NC		vacant lot	
113 18th Street, North	C	1900-1924	Shotgun	Vernacular TOC
113 17th Street, South	NC		vacant lot	
112 Dr W J Hodge Street	C	1900-1924	Shotgun	Vernacular TOC
112 30th Street, South	C	1875-1899	Side Passage, Double Pile	Vernacular Victorian
112 30th Street, North	C	1925-1949	Minimal Traditional/Am. Small House	Vernacular Early 20th Century
112 29th Street, North	C	1925-1949	Bungalow	Vernacular Early 20th Century
112 28th Street, North	C	1925-1949	Shotgun	Vernacular Early 20th Century
112 26th Street, South	C	1950-1974	Other: Commercial	Mid-century Commercial
112 26th Street, North	NC		vacant lot	
112 25th Street, North	NC		vacant lot	
112 20th Street, North	C	1950-1974	Undetermined	Mid-century Vernacular
112 18th Street, North	C	1875-1899	Shotgun	Vernacular Victorian
112 17th Street, South	C	1900-1924	Shotgun	Vernacular TOC
112 17th Street, North	NC		vacant lot	
112 15th Street, South	NC	1975-2000	Structure	
111-113 26th Street, North	NC	2010	Undetermined	Other: Infill
111 Pirtle Terrace	NC	1999	Undetermined	Other: Infill
111 Dr W J Hodge Street	C	1900-1924	Shotgun, Camelback	Vernacular TOC
111 32nd Street, North	C	1900-1924	Bungalow	Vernacular Early 20th Century
111 30th Street, South	C	1900-1924	Shotgun	Vernacular TOC
111 29th Street, North	C	1900-1924	Shotgun	Vernacular Early 20th Century
111 28th Street, South	C	1900-1924	T-plan	Vernacular TOC
111 22nd Street, North	C	1900-1924	Other: Auto Garage	Commercial TOC
111 20th Street, South	C	1875-1899	Shotgun, Camelback	Vernacular TOC
111 19th Street, South	NC		vacant lot	
111 18th Street, South	C	1875-1899	Other: Warehouse	Industrial Victorian
111 18th Street, North	C	1900-1924	Shotgun	Vernacular TOC
111 17th Street, North	NC	1984	Undetermined	Other: Warehouse
110 30th Street, South	C	1950-1974	Minimal Traditional/Am. Small House	Mid-century Vernacular
110 26th Street, North	NC		vacant lot	
110 20th Street, South	C	1875-1899	Shotgun	Vernacular TOC
110 19th Street, North	C	1900-1924	Shotgun, Camelback	Vernacular TOC
110 18th Street, North	C	1900-1924	Shotgun, Camelback	Vernacular TOC
110 17th Street, South	C	1900-1924	Shotgun	Vernacular TOC

Portland Historic District (Boundary Increase,
Additional Documentation)

Jefferson County,
Kentucky
County and State

Name of Property

Portland Historic District Inventory				
Full Address	C or NC?	Year	Architectural Type	Architectural Style
110 17th Street, North	C	1900-1924	Shotgun	Vernacular Victorian
109 Pirtle Terrace	NC	1999	Undetermined	Other: Infill
109 32nd Street, North	C	1900-1924	Bungalow	Vernacular Early 20th Century
109 30th Street, South	C	1900-1924	Shotgun	Vernacular TOC
109 30th Street, North	NC		vacant lot	
109 28th Street, North	C	1925-1949	Bungalow	Vernacular Early 20th Century
109 21st Street, North	NC	1984	Undetermined	Other: Industrial
109 20th Street, South	NC	2002	Undetermined	Other: Infill
109 19th Street, North	C	1900-1924	Shotgun, Camelback	Vernacular TOC
109 18th Street, North	C	1900-1924	Shotgun	Vernacular TOC
109 17th Street, South	NC		vacant lot	
108-110 29th Street, North	C	1925-1949	Bungalow	Vernacular Early 20th Century
108 30th Street, South	C	1875-1899	Side Passage, Double Pile	Vernacular Victorian
108 29th Street, South	C	1900-1924	Bungalow	Vernacular Early 20th Century
108 28th Street, North	NC		vacant lot	
108 26th Street, North	C	1900-1924	Shotgun	Vernacular Victorian
108 25th Street, South	C	1875-1899	Side Passage, Double Pile	Vernacular Victorian
108 18th Street, North	NC	2001	Undetermined	Other: Infill
108 17th Street, North	NC		vacant lot	
108 15th Street, South	C	1900-1924	Undetermined	Commercial TOC
107 32nd Street, North	C	1900-1924	Bungalow	Vernacular Early 20th Century
107 28th Street, North	C	1925-1949	Bungalow	Vernacular Early 20th Century
106-110 Dr W J Hodge Street	NC	1997	Undetermined	Other: Infill
106 32nd Street, North	NC		vacant lot	
106 30th Street, South	C	1900-1924	Bungalow	Vernacular Early 20th Century
106 29th Street, South	C	1900-1924	Bungalow	Vernacular Early 20th Century
105 32nd Street, North	C	1900-1924	Bungalow	Vernacular Early 20th Century
105 30th Street, South	C	1900-1924	Shotgun	Vernacular TOC
105 29th Street, South	C	1925-1949	Bungalow	Dutch Colonial Revival
104-106 26th Street, North	C	1900-1924	Shotgun	Vernacular TOC
104 29th Street, South	C	1900-1924	Bungalow	Vernacular Early 20th Century
103 Dr W J Hodge Street	C	1900-1924	Shotgun	Vernacular TOC
103 30th Street, South	C	1900-1924	Bungalow	Vernacular Early 20th Century
103 30th Street, North	NC		vacant lot	
102 29th Street, South	C	1900-1924	Bungalow	Vernacular Early 20th Century
102 26th Street, North	NC		vacant lot	
101 N 32ND ST	C	1904	Utilitarian	Early 20th Century Industrial
101 30th Street, South	C	1900-1924	American Foursquare	Vernacular TOC

Portland Historic District (Boundary Increase,
Additional Documentation)

Name of Property

Jefferson County,
Kentucky
County and State

8. Statement of Significance

Applicable National Register Criteria

- ☒ A. Property is associated with events that have made a significant contribution to the broad patterns of our history.
- ☐ B. Property is associated with the lives of persons significant in our past.
- ☐ C. Property embodies the distinctive characteristics of a type, period, or method of construction or represents the work of a master, or possesses high artistic values, or represents a significant and distinguishable entity whose components lack individual distinction.
- ☐ D. Property has yielded, or is likely to yield, information important in prehistory or history.

Criteria Considerations

- ☐ A. Owned by a religious institution or used for religious purposes
- ☐ B. Removed from its original location
- ☐ C. A birthplace or grave
- ☐ D. A cemetery
- ☐ E. A reconstructed building, object, or structure
- ☐ F. A commemorative property
- ☐ G. Less than 50 years old or achieving significance within the past 50 years

Areas of Significance

COMMUNITY PLANNING AND DEVELOPMENT
SOCIAL HISTORY

Significant Person

NA

Period of Significance

1812-1976

Cultural Affiliation

NA

Significant Dates

1812, 1842, 1852, 1875

Architect/Builder

NA

Portland Historic District (Boundary Increase,
Additional Documentation)

Name of Property

Jefferson County,
Kentucky
County and State

Statement of Significance

Summary Paragraph

The proposed expansion of the Portland Historic District meets Criterion A. This district is significant in the areas of Community Planning and Design and Social History, focusing on an 1812-1976 Period of significance. The district's significance is evaluated within the historic context, "The Founding of Portland, the Early Expansion of Louisville, and the Development of Louisville's West End: 1850-1980." The Portland Historic District is significant because it gives great evidence of the way in which Louisville grew over time, giving us special insight into the City's transition, first in the mid-19th century and then again from 1900-1949. It helps us recognize how and when the transition from two separate cities, Portland and Louisville, into one occurs, and what factors accelerated that transition. We can see differences in the way that lots are developed in the 19th century and how they are developed after the early 20th century that give us great insight into this story of how the city grew and adapted. Moreover, the Portland Historic District provides unique insight into the development of Louisville's West End from the turn of the 20th century through the 1980s. The growth of Portland during this time differs from the other established neighborhoods that make up Louisville's West End, largely due to the steady demographics of the area and the lack of external influence on the community, most notably in the lack of gentrification and white flight. Portland remained rooted in its original identity as a distinct community, something that was propagated by its self-sufficiency, which made it unwavering in its ability to withstand outside manipulations. This is made all the more significant when compared to the surrounding neighborhoods which grew and evolved in a much different way, despite being affected by the same economic woes. This identity has remained a core tenet of Portland and continues through the 21st century. Today, Portland is considered among Louisville's oldest and biggest neighborhoods, one that still retains a unique identity, cultural presence, and a built environment that represents the 200 years of growth and is a chronicle of the development of this important Louisville community.

Historic Context: The Founding of Portland, the Early Expansion of Louisville, and the Development of Louisville's West End, 1850-1980

Beginning as an independent city that rivaled Louisville as the center of river trade along the Falls of the Ohio, Portland has a history that predates its association with Louisville but which is fundamentally tied to the city's eventual expansion west. Exhibiting all the characteristics of a stand-alone city, Portland thrived in the early-to-mid-19th century before being annexed by Louisville in 1852, after which, the neighborhood grew to embody the character of a self-sufficient neighborhood outside of the city center, complete with the infrastructure, housing stock, and commercial amenities necessary at the time. As the years passed, Portland established its own identity while being intrinsically linked to the growth and industrial boom of Louisville and the river trade that accompanied it.

Portland Historic District (Boundary Increase,
Additional Documentation)

Jefferson County,
Kentucky

Name of Property

County and State

Portland was first platted in 1814, followed by an additional platting in 1817. Early development was slow, with the construction pace picking up in the 1820s, following the 1818 construction of a major road linking Portland and nearby Shippingport. Early development was concentrated on warehouses and businesses which served the steamboat traffic on the Ohio River. As Portland demonstrated its advantage over Shippingport, its success led it to expand southward and eastward, closer to Louisville, throughout the century. In 1837 and 1842, Louisville annexed land at its western reaches. While this land was technically Louisville, what grew in this land was frequently identified with Portland.

By the 1880s the community of Portland was turning into the Portland neighborhood of Louisville, with Louisville's development surrounding the area on all sides. Portland's river-related industry slowed following a series of floods, and was replaced by the development of its industry, residences, and businesses which flourished. The main thoroughfare of the community, Portland Avenue, started to grow with large mansions, and shotgun worker's houses on side streets. The 20th century saw more floods as well as the construction of a floodwall and levee system, eventually topped with Interstate 64. Unlike the nearby West End neighborhoods of Louisville that were heavily affected by the influx of heavy industry and racial tensions, Portland's population remained relatively consistent throughout the early parts of Louisville's Post-World War II suburban development. That prosperity did not last, as post-1970 Portland was named one of the most "economically depressed" neighborhoods in the city.²

Throughout the years, from an independent city to one of the largest West End neighborhoods, Portland has maintained its own identity: buoyed by its history, its self-sustainability, and its distinctiveness to dissuade change and persevere. These characteristics, which were illustrative of the residents and the community as a whole, set Portland apart from the rest of the West End, not only in its history and longevity, but also in its steadfastness, exceptionality, and significance.

The resources in the area range in date from the 1820s to the 1970s and there is an interesting mix of high style architecture and simple workforce housing, all of which represent the rich history of the district. Many of the buildings are significant for their value as evidence of history not for their architectural design and, when combined with the other features of the district, such as the setting, the collection of diverse resources, and the unique layout, the significance of the district is made clear. The expanded Portland Historic District's resources, as well as the district as a whole, document the economic status, culture, and heritage of a community that played a significant role in the early expansion and development of Louisville and the city's West End. The Period of Significance for the Portland Historic District is 1812-1976, beginning with the construction of the Squire Earick House, the earliest known building in Portland, and ending with 1976 to bring it up to the fifty year threshold.

History of Portland

² Michael Jay Stottman, *The Making and Remaking of Portland: The Archaeology of Identity and Landscape at the Portland Wharf, Louisville, Kentucky*. (Lexington: Dissertation for University of Kentucky, 2016)

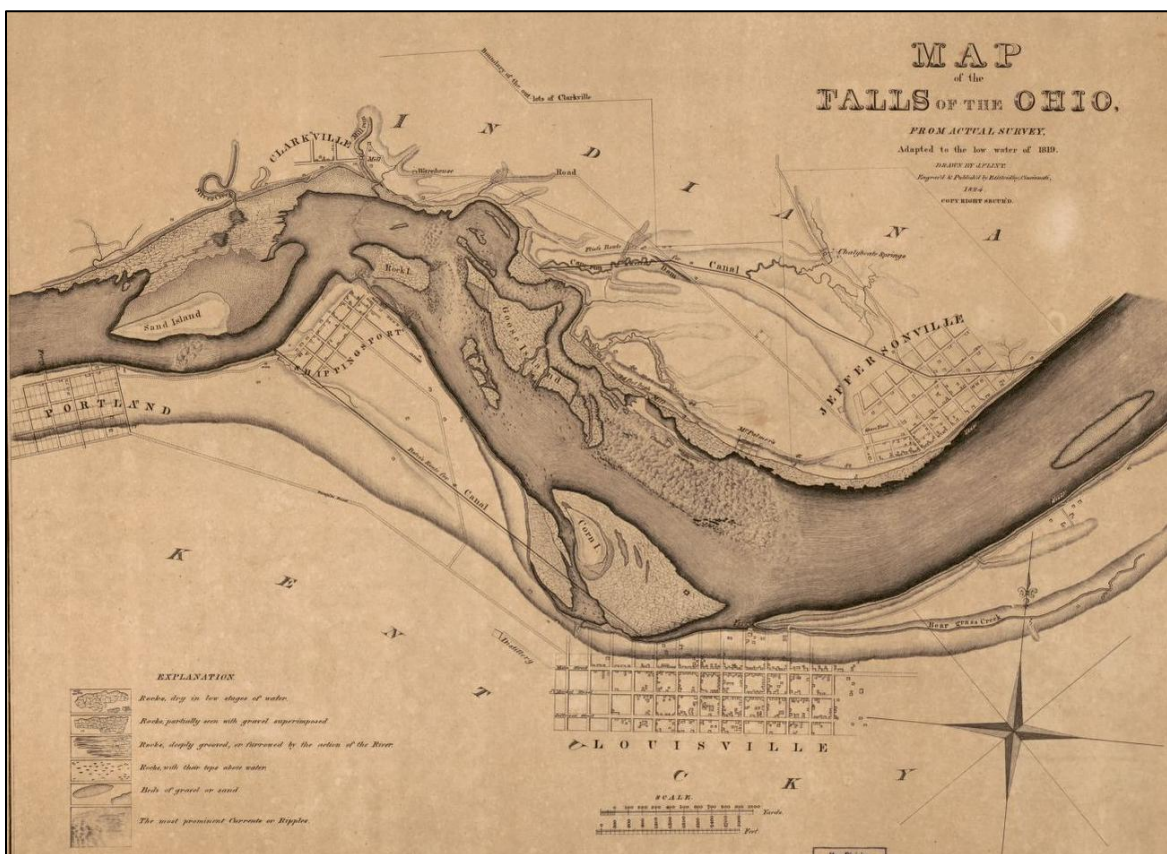
Portland Historic District (Boundary Increase,
Additional Documentation)

Jefferson County,
Kentucky

Name of Property

County and State

From the late 18th century to the early 19th century, six communities developed around the Falls of the Ohio River. These include Portland, Louisville, and Shippingport in Kentucky as well as Clarksville, New Albany, and Jeffersonville in Indiana. The circa 1824 “Map of the Falls of the Ohio” depicts these. Their history is tied to the Falls, a series of rapids that was the sole large navigational obstacle in the Ohio River between Pittsburgh and New Orleans. This obstacle required most of the shipping on the river to either begin and end at the Falls or to portage. The six communities around the falls greatly benefited from this.³



1824 “Map of the Falls of the Ohio” showing the size and locations of Portland, Louisville, Shippingport, Clarksville, and Jeffersonville. Note the existence of the Turnpike Road between Louisville and Portland, which loosely followed the course of the Ohio River and is the location of present day Portland Avenue⁴

William Lytle established Portland after he purchased the land in 1811 and 1813. Lytle was a prominent land speculator from Cincinnati who founded towns like Portland along the Ohio River

³ Michael Jay Stottman, *The Making and Remaking of Portland: The Archaeology of Identity and Landscape at the Portland Wharf, Louisville, Kentucky*. (Lexington: Dissertation for University of Kentucky, 2016), 50.

⁴ J. Flint, “Map of the Falls of the Ohio, from actual survey: adapted to the low water of 1819,” Library of Congress, 1824, <https://www.loc.gov/resource/g39541.ct004752/?r=-0.054,0.149,1.164,0.44,0>.

Portland Historic District (Boundary Increase,
Additional Documentation)

Jefferson County,
Kentucky

Name of Property

County and State

where the shipping industry was beginning to boom.⁵ The town of Portland was laid out in two parts: Portland proper, platted in 1814 by Alexander Ralston for Lytle, and Portland enlargement, platted in 1817 by Joel Wright for Lytle.⁶ The early development of Portland was slow as purchased lots were not improved. However, the 1820s saw the construction of warehouses, residences, and businesses. Portland became a rival of Shippingport, which was located to the northeast and established a few years earlier. According to Stottman, "Because Portland had a more favorable location downstream from the falls and had a much larger harbor than the earlier settlement, it drew business from Shippingport. Furthermore, in 1818, the first major road linking the town of Louisville above the falls with the new town of Portland, below the falls, was completed. This plank road, named the Portland and Louisville turnpike, bypassed Shippingport and made the transportation of cargo from Portland to Louisville much more convenient."⁷

There are extant buildings from this era of Portland History. The Squire Earick House (719 N. 34th Street) was built circa 1820 and served as residence, court, and jail for Earick, the town magistrate. Circa 1839, the French population, under the direction of Bishop Benedict Joseph Flaget, established Portland's first church, Notre Dame du Port. Translated to the Church of Our Lady (3511 Rudd Avenue), the parish was comprised of the Irish, German, and French families of Portland. The parish erected a series of three church buildings on the site. The current building was built in 1873.⁸ While these properties are not fundamentally different from buildings that were built after Portland became part of Louisville, nor are they developmentally indicative of belonging to a separate municipality, their presence allows the expanded Portland Historic District to fully showcase the chronology of Portland, from its earliest founding through the modern era.

The portage industry was an economic catalyst for Portland, so the construction of a canal should have threatened its high profile business. However, Portland continued to grow as steamboats that were too large for the canal continued to stop in Portland and portage. Many businesses focused on the servicing and resupply of steamboats and their passengers. The 1840s and 1850s were a prosperous time for, Portland as it rapidly become one of the major ports along the Ohio River.⁹

The Cedar Grove Academy was founded in 1842 as a boarding school for girls and operated by the Sisters of Loretto. It was originally known as St. Benedict's Academy. Bishop Chabrat of Bardstown acquired the 4-acre tract in 1841, which included land bounded by 35th Street (now Cedar Grove Terrace), 36th Street, Rudd Avenue, and Northwestern Parkway. As early as 1841 the tract was known as Cedar Grove and contained a frame structure known as "the tavern." The Sisters later built brick additions to this building facing Rudd Avenue. According to Jones and Kinsman, "The date of construction is not known but it was prior to the 1870s since a photograph

⁵ Nathalie Taft Andrews, "Portland," in *The Encyclopedia of Louisville* (Lexington: University Press of Kentucky, 2001), 716-717.

⁶ Elizabeth F. Jones and Mary Jean Kinsman. "Portland Historic District." *Nomination to the National Register of Historic Places*. Copy on file at the Kentucky Heritage Council. Listed 1980.

⁷ Stottman, 56-57.

⁸ Gary B. Watrous, *Louisville Survey West Final Report*. (Louisville: Preservation Alliance of Louisville & Jefferson County, Inc., 1977), D-8 and D-9.

⁹ Stottman, 57.

Portland Historic District (Boundary Increase,
Additional Documentation)

Jefferson County,
Kentucky

Name of Property

County and State

of Cedar Grove dated ‘in the 70s’ shows the additions. The large four-story structure which was the main academy building still stands in Cedar Grove Court. It underwent considerable alteration in its 20th-century transition to a ‘Spanish style’ building. The academy operated until 1925 when it became Loretto High School and moved to a location on West Broadway. The surrounding lawns, gardens, and shaded walks of Cedar Grove were sold for residential development and the old building is now surrounded by 20th century dwellings.”¹⁰

In 1828, the Commonwealth of Kentucky incorporated Louisville as a city with Shippingport in its boundaries. Portland, however, remained a separate town. In 1834, the Kentucky legislature gave Portland its charter.¹¹ The City of Louisville annexed Portland in 1837, but that action was short lived. Louisville did not fulfill promised made to Portland in the annexation agreement, including connecting the town to Louisville’s railroads. By 1842, Portland had regained its independence from Louisville, but “the pressures of its rapid growth at this time proved to be too much for the community and it was annexed again in 1852.”¹² The main issues surrounding the annexation and growth of Portland and Louisville stemmed from the expansion of the railroad to the area.

The issues around a railroad stretching from Louisville to Portland date back to the 1830s. The Lexington & Ohio Railroad (LORR) was chartered in 1830 with plans to run from Lexington, through Louisville, to Portland. However, the City of Louisville had qualms about this route as it was still in competition with Portland over river traffic, trade concerns, and Falls business. A resolution was reached with Louisville conceding to the extension of the rail line, a plan that was at the center of Portland’s agreement to annexation. However, the great Panic of 1837 halted construction of the extension of the LORR from Frankfort to Louisville, an interruption that lasted a decade. It was during this period that Louisville became motivated to extend the line to Portland in an effort to “protect investments, boost business, and help the city to expand.”¹³ As such, in 1837 construction began on the line to connect the two cities, set to run along High Street to Portland, however, due to pushback from Portland residents, was rerouted one block south “along the privately-owned Louisville and Portland Turnpike, currently Portland Avenue.”¹⁴ Finally, in the 1840s, after continuing disagreements between the LORR and Louisville, the state intervened and “split the LORR into two companies – LORR that would run from Lexington to Louisville and the Louisville and Portland Railroad (LPRR) that would run from Louisville to the Portland wharf.”¹⁵ The issue of the railroad in Portland serves as a foreshadowing of the importance that the railroad played in the Portland neighborhood’s development and overall identity, as seen in the presence of the interurban railroad, the eventual location of the Youngtown Yard and the presence of two major rail lines passing through.

¹⁰ Jones and Kinsman.

¹¹ Watrous, D-9.

¹² Stottman, 57-58.

¹³ Turner, Rebecca H. and Cali Addington, *Historic Context of the Interurban Railroad in Jefferson County, Kentucky*. AECOM, Louisville, KY, 2021: 7.

¹⁴ Ibid.

¹⁵ Ibid.

Portland Historic District (Boundary Increase,
Additional Documentation)

Jefferson County,
Kentucky

Name of Property

County and State

After annexation, Portland continued to operate separately from the City of Louisville and continued to grow. Louisville received the taxes and fees Portland generated but did not otherwise engage with the community. This was an advantageous relationship for both communities. The 1856 “New Map of Louisville” shows Portland as a geographically separate area to the west with the same platted street grid and street names. There is a platted area between to connect the two, but it was largely undeveloped. Thus, Portland appears to remain quite separate from Louisville.¹⁶ This map also shows the presence of the LPRR connecting Louisville and Portland with a greater network that extended east through the Commonwealth. However, what is not shown on this map, is the location of the U.S. Marine Hospital that was constructed in this connector area between 1845 and 1852, and is regarded to be the best extant antebellum hospital in the U.S.



Detail view of the 1856 “New Map of Louisville” showing Portland and the eastern connector to Louisville.¹⁷ Note the LPRR route stretching from Downtown Louisville to the heart of Portland.

In the mid-19th century, the desire for improved transportation in Louisville was high. The city’s population was consistently growing and there was a growing need to move people and supplies as part of the war effort in the mid-1860s, thus, the city initiated a street railway system. In early 1863, the First and Second Street Horse Railroad Company was established and the following year, the rights were assumed by the Louisville City Railway (LCRR).¹⁸ By 1865, the original routes had extended west from 12th Street to Portland, along the original LPRR route, all the way to a point near the Portland ferry landing. In the following years, both the boundaries of Louisville and

¹⁶ Stottman, 58.

¹⁷ W. Lee White, “New Map of Louisville Ky,” University of Louisville Libraries Digital Collections, 1856, <https://digital.library.louisville.edu/cdm/singleitem/collection/maps/id/287/rec/74>.

¹⁸ Turner and Addington, 2021.

Portland Historic District (Boundary Increase,
Additional Documentation)

Jefferson County,
Kentucky

Name of Property

County and State

the expanse of the streetcar lines grew, as the city expanded and nearby areas were annexed and developed. Portland eventually got additional lines as the service expanded to all of Louisville's suburbs and nearby attractions (). The fact that the streetcar line's first expansion outside of its original layout was west to Portland is indicative of how important Portland was to the growing Louisville and how the two areas were wholly linked. The presence and sprawling nature of the streetcar line allowed Portland residents to easily travel throughout the City of Louisville and its surrounding areas, something that was deemed essential to mid-19th century urban life.

In the 1870s, the area between Portland and Louisville began to fill in as the City of Louisville continued to grow. This suburban development almost eradicated the spatial separation that had differentiated the two communities for so long. The early platting of this area between Portland and Louisville shows the origins of its unique street layouts that. In an effort to unify the two areas, the City laid out streets to roughly follow the path of the original Turnpike and thus the Ohio River. As Portland and Louisville developed the area south of Portland proper in the 20th century, streets were laid out to prioritize the roads extending west from Louisville rather than to favor roads moving south from Portland. The 1875 "City of Louisville Map" shows the western developments joining Portland's original street grid. According to Stottman, "This situation indicates that at that time, Portland's eastern boundary was not clearly defined."¹⁹ However, what is not yet evident in this map is the renaming of Portland's streets, which the City of Louisville orchestrated in 1875. North-south streets were named numerically as they were in Louisville, but some of the east-west streets were named to in accord with Portland's history, such as Lytle and Rowan Streets. The Portland street names that did not conflict with any of Louisville's street names, and remained unchanged, including Portland Avenue and Bank Street.²⁰ While Portland had officially been a part of Louisville for over 20 years, this was seemingly the final act of assimilation.



Detail view of the 1875 "City of Louisville Map" showing Portland and Louisville expansion.²¹

¹⁹ Stottman, 221.

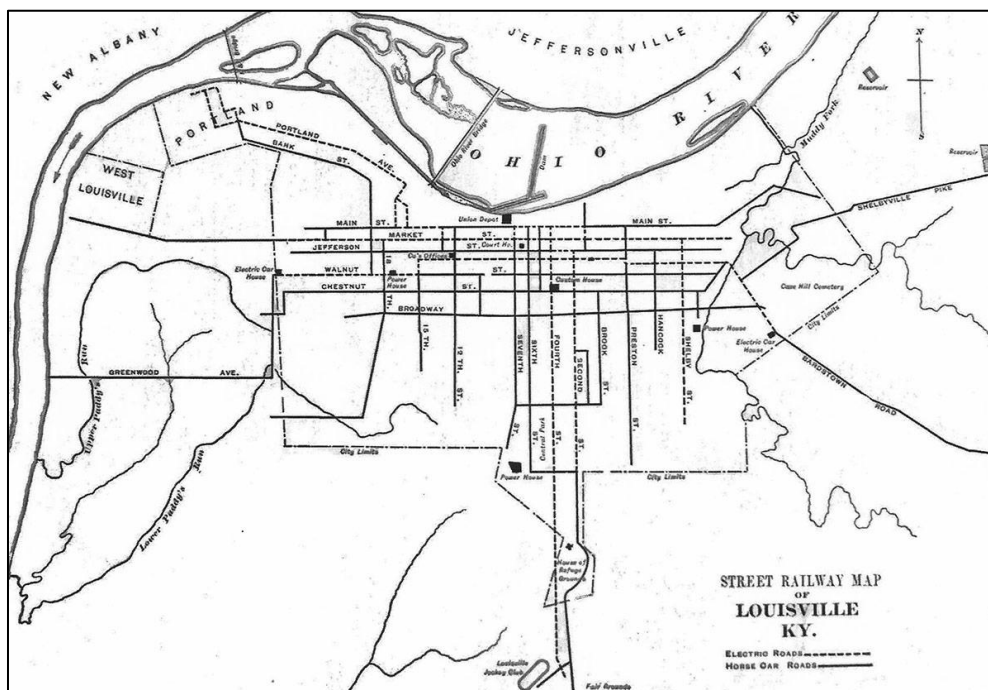
²⁰ Stottman, 270.

²¹ Gray, "City of Louisville, Kentucky," University of Louisville Libraries Digital Collections, 1875, <https://digital.library.louisville.edu/cdm/singleitem/collection/maps/id/281/rec/81>.

Portland Historic District (Boundary Increase,
Additional Documentation)

Name of Property

Jefferson County,
Kentucky
County and State



1891 Street Railway map of Louisville. Note that there is an electric road and horse car road servicing Portland.²²

Portland Street Name Changes in 1875.²³

Old Street Name	New Street Name
Chestnut Street	38 th Street
Commercial Street	34 th Street
Ferry Street	36 th Street
First Alley	Florida Street
Front or First Street	Missouri Street
Fulton Street	33 rd Street
Gravier Street	37 th Street
Grove Street	35 th Street
High or Third	Marine Avenue
Lock Street	26 th Street
Market or Second Street	Rudd Avenue
Oak Street	39 th Street

During the 1870s, street names were not the only thing changing in Portland. Improvements at the canal brought about considerable changes to the community. Furthermore, the Theodore Scowden-designed locks were opened, and control of the waterways was ceded to the federal government.

²² 1891 Street Railway Map of Louisville KY, Unknown origin, found at <https://brokensidewalk.com/2016/abandonment-of-trolleys/>, accessed October 2025

²³ Stottman, 270.

Portland Historic District (Boundary Increase,
Additional Documentation)

Jefferson County,
Kentucky

Name of Property

County and State

Thus, more steamboats used the canal. Unfortunately, this meant fewer boats moored at Portland to use the portage system. Additionally, in 1870, the first railroad bridge to cross the Ohio River in Louisville was completed, known as the 14th Street Bridge. The railroad became a major competition for steamboats transporting goods and significantly decreased their business. When construction was completed, this crossing was the westernmost bridge crossing on the Ohio River and it was the longest iron bridge in the U.S. Portland no longer had the shipping industry which created the community and fostered its growth, but the railroad would play a large role in its continued growth. To emphasize this, in 1886, a railroad bridge connecting Portland and Indiana was completed: the K&ITRR Bridge. This ended the ferry service, which since 1812, had been a vital part of Portland's economy.²⁴

With Louisville's western neighborhoods surrounding Portland, it was difficult to recognize the town of Portland as the autonomous town it had once been. It was becoming the Portland Neighborhood of Louisville. While the Portland wharf was dying, the neighborhood itself was not. Residences and industry moved to and developed around Portland Avenue and the accompanying interurban railroad lines, Portland's main link to Louisville. The avenue was lined with large, grand mansions while side streets were platted into narrow lots for working class, shotgun style houses. Interestingly, much of what is considered the heart of Portland today was developed after annexation during the late 19th century.²⁵ The 1903 "Map of the City of Louisville" shows the developments around Portland Avenue. The Louisville Free Public Library established the Portland Branch Library in 1905 as the third library branch in the city. In 1913, the current Beaux Arts style building (3305 Northwestern Parkway), opened with funding from the Andrew Carnegie Foundation. The library is situated at the intersection of Northwestern Parkway, Portland Avenue, and 33rd Street, a location determined to be most accessible for those living in Portland.²⁶

As people and industries moved west, more housing was constructed in Portland and other neighborhoods in western Louisville. According to Watrous, "Most of the housing built in the 1920s in western Louisville were modest bungalows which blue-collar workers could afford, and which were located conveniently near the new industrial plants."²⁷ It was during the early 20th century that aspects of Portland's industrial identity took shape. One large-scale development that still characterizes Portland is the large Youngstown Rail Yard in the district's western boundaries. The Youngstown Rail Yard, established between 1907 and 1913, solidified portions of Portland as working-class and associated with the major industrial developments of the time. Not only had the railroad become one of the most significant and largest industries of time, but its presence in Portland, which stretched back several decades and whose growth mirrored that of Portland as a whole, had only grown from its original inception to include two river bridges and several freight and passenger lines. The Youngstown Rail Yard was the gigantic depot yard associated with the K&ITRR that was situated just south of the K&ITRR Bridge and the connection between the rail

²⁴ Stottman, 58.

²⁵ Stottman, 271.

²⁶ Joanne Weeter. *Local Landmark Designation Report: Carnegie Libraries of Louisville*. Copy on file at Louisville Metro Government Division of Planning & Design Services, 2001, 5.

²⁷ Watrous, D-32.

Portland Historic District (Boundary Increase,
Additional Documentation)

Jefferson County,
Kentucky

Name of Property

County and State

line reaching north, east, and south. It was an important depot that encouraged growth in the area, both of working-class housing and of industrial enterprises.



Detail view of the 1903 “Map of the City of Louisville” showing the developments around Portland Avenue.²⁸

Similarly, the east end of Portland had established itself as an industrial center. The rail line grew, then owned by the Pennsylvania Railroad, and the 14th Street Bridge completed the eastern boundary of the district. The eastern and western boundaries of this district are established around the historic railway lines from Louisville’s formative years.

Although Portland had endured major floods during the 19th century, there was always an economic incentive to rebuild the wharf area. However, by the 20th century, the wharf area was mostly obsolete. The 1937 flood devastated the wharf area and older sections of Portland that were located close to the river. Because of the magnitude of the flood, local and federal agencies developed a plan to protect Louisville from future floods. A series of floodwalls and levees were proposed across Louisville and Jefferson County. Construction began in 1946 after another major flood occurred in 1945. The plan was constructed in phases, with the last portion completed in the 1980s in southwest Jefferson County. The Portland levee required all land north of Rudd Avenue to be completely cleared, including the buildings and streets. According to Stottman, “When the flood levee was completed in 1947, the Portland Wharf had been erased from the landscape and

²⁸ Dodd, Mead & Co., “Map of the city of Louisville, Kentucky.” University of Louisville Libraries Digital Collections, 1903, <https://digital.library.louisville.edu/cdm/compoundobject/collection/maps/id/344/rec/94>.

Portland Historic District (Boundary Increase, Additional Documentation)

Jefferson County,
Kentucky

County and State

Name of Property

the remaining Portland Neighborhood cut off from its birthplace. ... In the 1960s, Interstate 64 was constructed atop of the levee, further impeding access to [the] former wharf”²⁹



Flood Map of Louisville, Kentucky showing the Crest of the 1937 Flood. Note, most of Portland was inundated by the Great Flood.³⁰

In addition to an expressway system in Louisville, the Portland Canal received improvements that helped lead to economic growth. In July 1956, Congress approved funding for major improvements to the older canal system. From 1958 to 1965, the work was completed in three phases: the original canal was widened to 500 feet; a new 1,200 ft lock was added to supplement the old main lock; and Dam 41 was reconstructed. The entire system was renamed McAlpine Lock and Dams in honor of William H. McAlpine, an U.S. Army Corps of Engineers engineer who was involved in the improvement efforts. Almost immediately operational and maintenance costs were reduced, and the lock speed was nearly double. Thus, the tonnage passing through the Port of Louisville increased and freight rates decreased because shipping times decreased.³¹

²⁹ Stottman, 235.

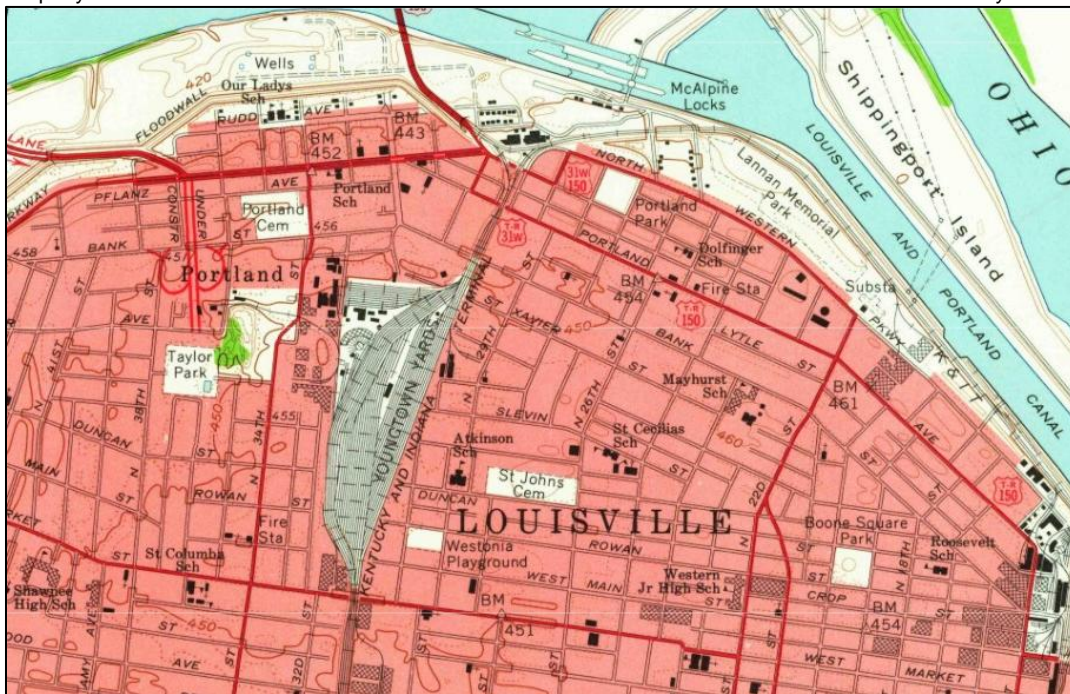
³⁰ The Standard Printing Company, *Flood Map of Louisville, KY. Crest of Flood January 27, 1937*. Standard Printing Company, Louisville, KY. 1937.

³¹ Brother, Janie-Rice, Rachel Kennedy, Jennifer Ryall and Jay Stottman, *A Survey Update of Butchertown, Phoenix Hill, Downtown Louisville and River Road*. (Lexington: Kentucky Archaeological Survey, 2010), 139.

Portland Historic District (Boundary Increase,
Additional Documentation)

Name of Property

Jefferson County,
Kentucky
County and State



Detail view of the 1960 United States Geological Survey (New Albany quadrangle) topographic map showing the Portland Neighborhood and the floodwall to the north.³²

Portland Neighborhood and the “West End”

Western Louisville, today commonly called the West End, is comprised of many distinct communities that developed at different times for different reasons. Thus, there is a lot of diversity in types of buildings, architectural styles, and people in the West End. Some of the communities in the West End began as separate towns, like Portland and Parkland. Whereas others developed as downtown Louisville extended west and as “streetcar suburbs,” like Russell and Shawnee. Many of the towns/neighborhoods were established in the 19th century. The development of mule cars and street cars made suburban growth possible. For the first time people who could not afford to own carriages did not have to live within walking distance of their place of employment. Furthermore, the construction of Shawnee Park along the Ohio River drew many people to the West End and developers quickly platted lots in the vicinity.³³

In the late 19th century there were African American residential enclaves in Louisville, specifically near areas now known as the Russell and Parkland Neighborhoods. In the early 1900s, more wealthy African Americans began purchasing homes west of downtown in predominately white neighborhoods. Therefore, a housing segregation ordinance was passed in 1914 that designated specific streets and districts, including most parts of the West End, as white-only and black-only.

³² United States Geological Survey, “New Albany quadrangle,” USGS Historical Topographic Map Explorer, 1960, <https://livingatlas.arcgis.com/topoexplorer/index.html>.

³³ Watrous, D-2 and D-28.

Portland Historic District (Boundary Increase,
Additional Documentation)

Name of Property

Jefferson County,
Kentucky
County and State

In 1915, the National Association for the Advancement of Colored People (NAACP) created a case to test the legality of the ordinance. Known as *Buchanan v. Warley*, white real estate agent Charles Buchanan sold a vacant lot to William Warley, a black man, in a white-majority block at North 37th Street and Pflanz Avenue in Portland. When Warley was not allowed to own the property, the NAACP filed suit, and the Kentucky courts upheld the ordinance. In November 1917, Supreme Court Justice William Day overturned Louisville's segregation ordinance because "the Fourteenth Amendment had been created specifically to protect African Americans in cases involving federal rights; however, the broader purpose of the amendment was to protect all persons from discriminatory legislation by the states. Even though the Louisville ordinance claimed to promote peace by preventing race conflict, that aim could not be accomplished by laws or ordinances which deny rights created and protected by the Federal Constitution."³⁴ Residential patterns in Louisville since the 1920s have shown (and continue to show) increasing levels of segregation. The West End suffered from "white flight" in the 1930s and then again in the 1960s during the Civil Rights movement, decreasing the white population by approximately 50 percent each time.³⁵

Post-World War II suburban development in Louisville caused a significant growth in Louisville's size and population. Some of Louisville's earliest residential neighborhoods experienced a mass exodus of its upper and middle class residents. Part of this exodus was due to the idea of new, modern homes. However, in the West End, the out-migration was a product of racial tensions. The development of Rubbertown, a large chemical manufacturing district in the West End, drove even more residents out. This exodus caused neighborhoods in the West End to become devalued and marginalized. Then they took on a new perception—predominantly poor and African American.³⁶

Unlike other parts of the West End, Portland's population remained stable during this change. Many of its residents were well established in the neighborhood as multi-generational residents. Thus, they had developed a close-knit community. However, the Portland neighborhood still lost some of its base population, experienced a decline in home values, and saw an influx of low-income families. Despite these changes, Portland had maintained its population of approximately 20% African Americans, which was the same as Louisville as a whole. "Portland was seen as a white enclave surrounded by African American neighborhoods."³⁷

According to Stottman,

"The Portland Neighborhood is Louisville's most economically depressed, as median incomes have been at or below poverty level since the 1970s. This trend of poverty mirrors that seen in the neighborhoods surrounding Portland as well, known collectively as the West End. Although Portland shares the experience of poverty with the West End, it is very distinct from those communities that surround

³⁴ Meredith Maple. "Chickasaw Park." *Nomination to the National Register of Historic Places*. Copy on file at Louisville Metro Government Division of Planning & Design Services. Drafted but not submitted 2012.

³⁵ Maple.

³⁶ Stottman, 347.

³⁷ Stottman, 348.

Portland Historic District (Boundary Increase,
Additional Documentation)

Jefferson County,
Kentucky

Name of Property

County and State

it in several ways. The most obvious of these is racial, as the surrounding communities are mostly African-American and Portland is mostly white. ... Although a large number of Portland residents have left the neighborhood over the last 40 years and there has been an influx of new residents representing a variety of ethnic and racial backgrounds, most of the neighborhood comprises multi-generational residents. Portland is also very distinct in its history and heritage materialized in the large number of historic building stock still extant throughout the neighborhood. In many parts of the neighborhood, large numbers of abandoned or derelict properties can be found. The percentage of renters to homeowners has grown rapidly, much of it low rent. There also has been the increased development of government subsidized housing within the neighborhood. It is not unusual to see abandoned or rundown buildings, as absentee landlords maintain their properties poorly. This vision of Portland has led to many negative stereotypes and perceptions of the neighborhood that plague many economically depressed communities. However, despite these issues, Portland remains a strong community with a rich history and many well-maintained historic structures, all assets that can be used to help revitalize it.”³⁸

In 2017, Louisville Metro Government’s Office of Redevelopment Strategies launched an interactive story map created by urban planner Joshua Poe, which demonstrates the ways that redlining has affected housing development, disinvestment, and lending patterns in Louisville since the 1930s, which were sparked and perpetuated by the Home Owner’s Loan Corporation (HOLC). By layering data sets such as vacant properties, building permits, and property values, the map displays how 1930s redlining actions had consequences that remain evident today.

In 1933, the New Deal-era’s HOLC was created as a federal entity nominally to increase the stock of affordable housing. In concert with the worldview of power holders at the time, the HOLC initiated widespread redlining across the United States. Redlining, which is the practice of denying access to loans or credit based on where someone lives or their race, was utilized significantly during this time. As local custom, deeds, subdivision regulations, and law limited where African Americans were allowed to live, HOLC created maps throughout the United States that assigned grades to neighborhoods to indicate which were ready for investment and which were to be avoided. In these reports, information such as the level of “infiltration” by non-whites was included as basis of desirability for lending institutions making house loans.³⁹

In HOLC’s map of Louisville from 1937, these maps assigned grades (1-4) to neighborhoods to show their desirability for investment. African American, immigrant, and low-income neighborhoods were often given low grades, eliminating their access to mortgage insurance or

³⁸ Stottman, 47.

³⁹ Poe, Joshua. *Redlining Louisville: Racial Capitalism and Real Estate*. Electronic Document. <https://lojic.maps.arcgis.com/apps/MapSeries/index.html?appid=e4d29907953c4094a17cb9ea8f8f89de>, accessed June 2024.

Portland Historic District (Boundary Increase,
Additional Documentation)

Jefferson County,
Kentucky

Name of Property

County and State

credit for decades. Although the HOLC was discontinued in 1951, the impact of disinvestment from redlining is still evident in Louisville and other cities today.⁴⁰

According to the HOLC map, the majority of the Portland Neighborhood was fourth grade property, the lowest level of property, with a small amount of third grade property. Today, the Redlining Louisville map shows that the neighborhood is still predominately white with a median income under \$46,000. It has a moderate amount of vacant properties, low property values, a moderate-to-high amount of mortgage application denials, under 50% homeownership, and very few building permits issued for development.⁴¹ The effects of historic redlining are still apparent in the Portland Neighborhood today.

During this time, HOLC was not the only federal program set up to segregate American cities. Throughout the years leading up to, and during World War II, public housing was in high demand but was explicitly and officially segregated.⁴² When American veterans returned home from WWII, the federal government made specific requirements for insuring mortgages, something that was necessary before banks would offer loans to lower income or working-class families, including a prohibition on sales to African Americans.⁴³ Further, federal entities, such as the Federal Housing Administration and Veterans Administration, who many veterans relied upon for home insurance and loans without down payments, not only prohibited African Americans from acquiring loans, but they refused to insure mortgages for white homeowners in neighborhoods that had an African American population, thus further racially segregating the country.⁴⁴ These were just a couple of the policies that affected every major American city and resulted in outright, obvious and almost total, segregation.

The redlining map helps explain why Portland is economically depressed and contains buildings that are abandoned or in need of serious repair. It is that way because redlining made it harder for developers to get loans to undertake improvement projects there. Perhaps, because it had a higher proportion of white residents, it managed to escape the effects of Urban Renewal, which was known colloquially among Black residents as “Urban Removal”. Large-scale demolitions of blighted areas in the 1950s and 1960s was not as focused on Portland in the same way that it was upon majority-black neighborhoods of Russell, Parkland, and downtown. The major modern developments that have modified the Portland neighborhood were the levee and Interstate 64.

Second, Portland had become one of Louisville’s poorest neighborhoods by the 1970s. However, this prompted residents to study Portland’s more prosperous history. In 1974, the Portland Museum was established, and interest in Portland’s history grew among its residents. “The museum quickly became an institution dedicated to Portland’s rich history and facilitated efforts to reconnect its

⁴⁰ Joshua Poe, “Redlining Louisville: Racial Capitalism and Real Estate,” LOJIC, 2017, <https://www.lojic.org/redlining-louisville-2017>.

⁴¹ Poe.

⁴² Rothstein, Richard. *The Color of Law: A Forgotten History of How Our Government Segregated America*. Liveright Publishing Corporation, New York, 2017.

⁴³ Ibid.

⁴⁴ Ibid.

Portland Historic District (Boundary Increase,
Additional Documentation)

Jefferson County,
Kentucky

Name of Property

County and State

residents with that history.”⁴⁵ The residents of Portland take great pride in their history as one of the oldest communities. This pride has led to a strong neighborhood association and festivals to bring awareness to the neighborhood and raise money. By taking pride in their history, the residents have, knowingly or unknowingly, taken pride in the historic structures as well. Many of the buildings in the neighborhood have received inexpensive “updates,” which is common in older working-class neighborhoods nationwide. This shows continued building maintenance and use. However, due to the lower socioeconomic status of the neighborhood residents, this work was not always best preservation practices but what people could afford.

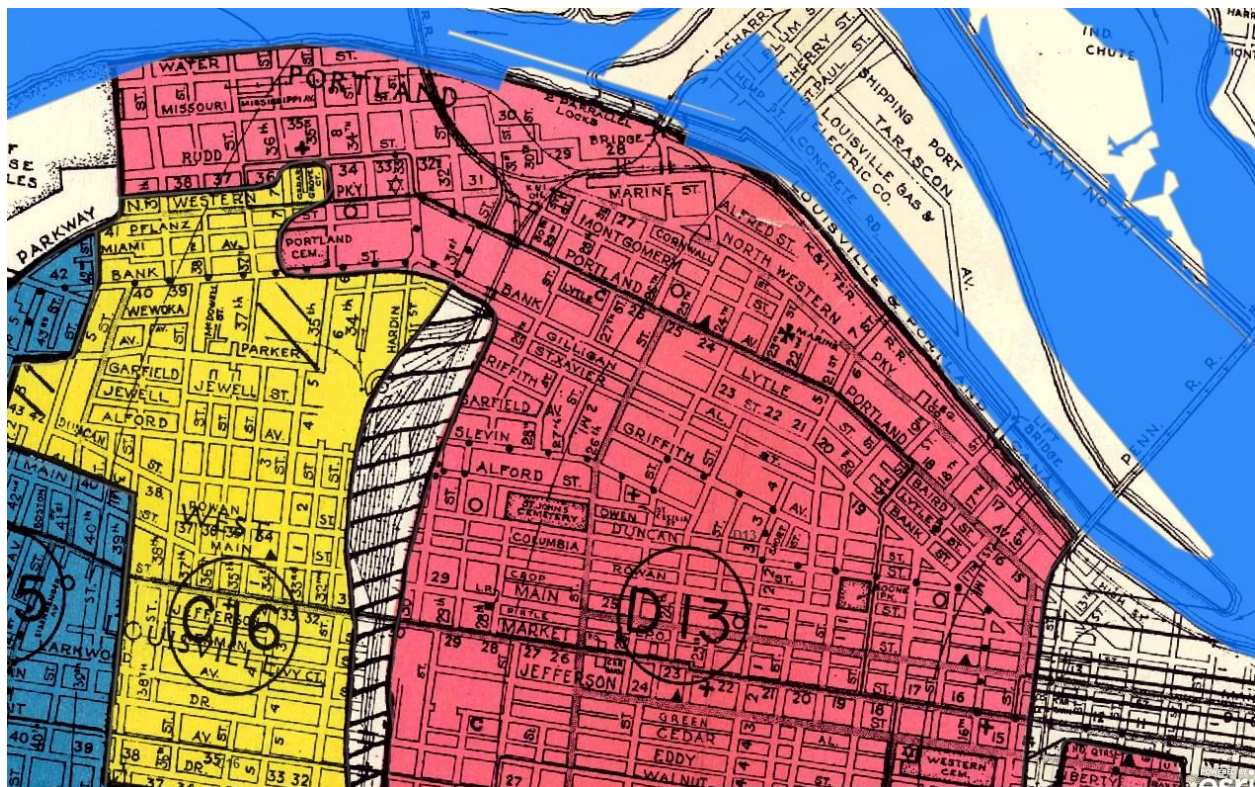


Figure 1. 1937 HOLC Map showing the “grade” assigned to the Portland Neighborhood and portions of the rest of the West End.⁴⁶

Development of Louisville’s West End; Portland Compared to the Rest of the West End

The 200-year history of Portland is first and foremost a context designed to understand a city which no longer exists but at one time rivaled Louisville for river-city prominence. Portland was annexed and became the first bastion of Louisville’s westward expansion. However, to understand its latter-day significance, it is necessary to understand how Portland fits within the larger context of the city’s West End, of which Portland is the oldest element. The annexation of Portland and the immediate development of the area separating Downtown Louisville from Portland Proper marks Louisville’s first expansion west, beginning a trend that would soon bring the city’s boundaries

⁴⁵ Stottman, 236.

⁴⁶ Pease Engineering Company. *New Map of Greater Louisville Kentucky: The Gateway to the South*. Pease Engineering Co. Mackinac Island, MI. 1937.

Portland Historic District (Boundary Increase,
Additional Documentation)

Jefferson County,
Kentucky

Name of Property

County and State

west to the banks of the Ohio River after its southward bend. Portland's history as a self-sustaining city and its proximity to Downtown allowed for it to be developed long before the further westward reaches of Shawnee or the development of the neighborhoods to the south, including Parkland, Chickasaw, and Russell. This history of development, accompanied by physical distinctiveness, seen in the establishment of the Youngstown Railyard and the presence of locally-based community spaces, allowed Portland to retain an individualized sense of community and identity, despite the growth and expansion of Louisville in the surrounding areas.

In the late 19th and early 20th century, Portland remained physically separate from the rest of Louisville, and socially considered itself a definably different area. Locally, Portland maintained a somewhat autonomous economy and social landscape with commercial, industrial, and manufacturing resources, social clubs and centers, municipal sites, and an overwhelming sense of community that was rooted more deeply in "Portland" than in larger Louisville city identities.

In the early-to-mid-20th century, the West End of Louisville as a whole experienced a widespread white flight and mass exodus of residents that changed the physical landscape of the area as well as the demographic makeup. There were different factors throughout this time that led to the developmental trends of the various West End neighborhoods. Communities such as Parkland and Russell were historically African American, and had developed social infrastructures by the 1920s, something that created a strong pull for migrants coming from rural Kentucky and the South during the Great Migration. These areas had a recognized interconnected ecosystem of Black institutions that created social, economic, and cultural space for individuals and families to find work and build a life. Conversely, neighborhoods, like Shawnee, experienced significant white flight as the middle-and-upper-class residents sought to escape the pressures of integration and dangers of flooding by moving to the economically promising areas to Louisville's east and south ends. This led to the eventual transition and complete demographic shift that has since come to define the Shawnee area.

In the mid-20th century, when other, predominantly white working-and-middle-class neighborhoods, such as Shawnee, transitioned from white residents to black, Portland remained unaffected. In Portland, there was a deeper sense of identity, rooted in history and community, that the other neighborhoods perhaps did not experience. This deep-rooted identity matters because white flight in Louisville was often driven by both racial anxieties and a desire to relocate into suburbs that symbolized rising middle-class status. Portland, however, had never been oriented toward the middle class. Its residents tended to value local belonging and cultural familiarity over suburban aspirations. While the broader West End included both middle- and working-class residents, Portland's population remained consistently and overwhelmingly working-class, shaped by blue-collar and industrial employment at places like the L&N shops, the Portland Wharf, tobacco warehouses, and later, smaller manufacturing plants. Portland residents, on the whole, did not experience this degree of mobility, or threat of suburban emigration. Many long-standing families were deeply tied to wage labor, union networks, and close-knit kin groups.

Portland Historic District (Boundary Increase,
Additional Documentation)

Name of Property

Jefferson County,
Kentucky
County and State

Another major factor distinguishing Portland from other West End neighborhoods was the nature of its housing stock. Portland's residential architecture consisted largely of small, modest shotgun houses, one- to two-story frame cottages, and workers' doubles built in the mid- to late-nineteenth through the early-20th centuries. These structures were affordable but not attractive to speculative real estate developers, who played a significant role in shaping patterns of white flight elsewhere in Louisville. In Shawnee, Parkland, Chickasaw, and Russell, real estate firms marketed newly built early-twentieth-century homes—bungalows, foursquares, and brick cottages—to white families aspiring toward social advancement. When desegregation and blockbusting pressures emerged in the 1950s and 1960s, real estate firms actively encouraged white homeowners to sell and relocate to developing suburbs. Portland, by contrast, was not prioritized by developers or real estate agents for post-war suburban transition. Where white flight elsewhere followed the pathway of rising property values leading to relocations to newer suburbs, Portland's lower property values anchored its population in place. The neighborhood's housing thus acted as a stabilizing force. For many families, Portland's affordability represented security rather than decline.

Lastly, external perception reinforced internal identity; it still does today. Portland developed a reputation over time, sometimes romanticized as rugged and loyal, sometimes stigmatized as poor and insular, but in both cases, it was understood as different from the rest of the West End. This reputation shaped how both residents and outsiders viewed the community. In neighborhoods where white flight occurred, residents were motivated by the desire to maintain social distance from either perceived decline or racial integration. Portland, however, already saw itself as a place apart.

These factors allowed Portland to exhibit an identity that both defined the West End, but was distinguished within it. After annexation, Portland grew, particularly in the areas between Portland Proper and Downtown Louisville, and continued to grow for the next several decades. However, as economic growth and external factors wreaked havoc on the historic stability and character of the West End as a whole, Portland remained steadfast. Unafraid of racial integration, scapegoating, redlining, or external influences, Portland persisted. Portland, and its residents, stayed true to the neighborhood, placing more importance on the perpetuation of community's identity than any external factors. Despite decades of economic hardships, suburbanization, or increased traffic and infrastructure, Portland has remained, unapologetically, Portland. This is something that is still seen today, as it prides itself on its "river connections, multi-cultural history, and immigrant spirit" as "Portland's close-knit community of extended families is centered around parks, churches, and locally-owned businesses."⁴⁷

Evaluation of the Significance of the expanded Portland Historic District within the context The Founding of Portland, the Early Expansion of Louisville, and the Establishment of Louisville's West End

⁴⁷ *Portland Now Inc.* "About Portland," Electronic document, <https://www.portlandlouisville.com/#historic-portland>, accessed October 2025.

Portland Historic District (Boundary Increase,
Additional Documentation)

Jefferson County,
Kentucky

Name of Property

County and State

The expanded Portland Historic District is significant to the story of Louisville's earliest development and expansion. Portland was first established in the early 19th century as a river city that rivaled Louisville's trade and success. In those early years, Portland was a city that competed with other cities along the Ohio River. As Louisville set its sights on expansion, Portland was the first to be annexed. The Portland Historic District tells the full story of the founding of the independent City of Portland and the initial industrial growth and westward expansion of the City of Louisville. The district retains excellent integrity, both in the density of historically significant resources, but also in the setting and layout that is unique in that the roads follow the river, but which also depict the logical expansion and infill of area between Portland and Louisville following annexation. In those formative years, the area in the intermediate space between Louisville and Portland was platted to both follow the existing infrastructure, such as the Turnpike, and combine the two cities by blending the east/west road in each.

Moreover, Portland also consists of some of the most architecturally and historically significant resources in the City of Louisville. From grandiose, high-style houses, the NHL U.S. Marine Hospital, the railroad infrastructure associated with the earliest railroad crossings of the Ohio River in the region, and countless other significant resources. These, along with the rest of the Contributing resources, combine to make up the expanded Portland Historic District and accurately depict the history and diversity of Louisville's oldest and one of the largest neighborhoods.

While the original Portland Historic District encompasses the original Portland Proper, the expanded Portland Historic District provides physical evidence of Louisville's earliest expansion westward. The district gives a comprehensive narrative of Portland's history, its growth, its incorporation into Louisville, and its continued existence as a distinctive Louisville neighborhood, one that defies the typecasts that are typically utilized for West End communities. The strength of Portland's identity is witnessed by the expansion of the community's identity. The area of growth between Portland and Louisville may have officially been the City of Louisville, but the people in that growth area were proud to declare it greater Portland. The significance of that two-pronged identity, one metropolitan and one very local, speaks of the importance that neighborhood identity retains in Louisville.

The proposed expansion of the Portland Historic District boundary more completely shows the significance of how the small river city grew to embody industrial vitality, urban development, and progress in the early history of Louisville. Throughout the district, remnants of each of the developmental eras of Portland's history can be seen, from the earliest extant buildings within the original City of Portland, the late-19th century expansion of Louisville westward as the city's growth exploded, the working-class housing development trends that characterized much of the heart of the expanded Portland Historic District as industry grew and housing shortages arose, and finally through the mid-20th century decline and 21st century revitalization. The expanded Portland Historic District is significant as it fully tells the story of the early establishment of a river city and the early annexation, westward expansion, and creation of Louisville's West End. This district encompasses several individual resources that are significant to Louisville's early success, its history, and its growth, but more importantly, the district as a whole showcases this early

Portland Historic District (Boundary Increase,
Additional Documentation)

Jefferson County,
Kentucky

Name of Property

County and State

significant chapter in the success of Louisville as the foremost Kentucky city and one of the most important river cities along the Ohio River.

Evaluation of the Integrity between the Significance of the expanded Portland Historic District and its Current Physical Conditions

Each building's contribution to the district has been evaluated insofar as it helps reinforce and interpret the significant identity of the expanded Portland Historic District. The Portland Historic District meets the definition of a district stated as the 4th term of Criterion C, it is "a significant and distinguishable entity whose components lack individual distinction." Because that significance is in Louisville's earliest expansion, which began in the early 19th century with the establishment of Portland and has evolved in ways that reveal truths about the city's identity and its values, the primary Criterion of eligibility is Criterion A.

The task of evaluating the overall significance of the expanded Portland Historic District means first evaluating its developmental significance and then evaluating whether there is an integrity between the resources' physical condition and the sense of significance. That will call for "... sometimes a subjective judgment, ... it must always be grounded in an understanding of a property's physical features and how they relate to its significance."⁴⁸ The evaluative lens for this district is that it is an area that was first developed at the turn of the 19th century and has experienced every manor of development, from homes for the wealthy elites, buildings highlighting the industrial expansion, and working-class housing. The neighborhood evolved as Portland grew from a self-sustaining city to the earliest and arguably most important expansion of the original city of Louisville. The district encompasses the land that was the first to be annexed by Louisville, which grew with the city to meet the growing industrial and suburban needs of the time. This all gives a broad window for evaluating significance, 1812 through 1976. These years were chosen to indicate the construction of the earliest extant buildings through the 50-year mark. Economic limitations and a changing nature in neighborhoods over time can lead to frequent alterations—sometimes repairs and sometimes an owner's change related to a design taste. These changes are sometimes judged as contrary to the Secretary of the Interior's Rehabilitation Standards. The evaluation of the impact of these individual changes have been weighed for their impact on the ability to perceive the primary resource, which is a district, and how well the individual building reinforces or damages the ability to perceive a historic working-class neighborhood.

The expanded Portland Historic District has a concentration that reflects both the original development of the formerly independent city and the evolution over time into a diverse working-class neighborhood with resources that serve as a manifestation of these identities and the 200-year growth of the neighborhood. The physical reality of the neighborhood also continues to embody the area's growth and development with a large industrial presence on the east end, several local public community spaces, commercial corridors along the historically significant thoroughfares, larger lots interspersed among the working-class housing, working-class housing

⁴⁸ United States Department of the Interior. *National Register Bulletin #15: Guidelines for Local Surveys: A Basis for Preservation Planning*. (Washington D.C.: United States Department of the Interior, 2002.)

Portland Historic District (Boundary Increase,
Additional Documentation)

Jefferson County,
Kentucky

Name of Property

County and State

set up in a grid-like pattern that closely follows the path of the river, and various other land uses that are typical of standalone cities from the 19th century. The expanded Portland Historic District meets the definition of a district, “a significant and distinguishable entity whose components lack individual distinction”.

Location and Setting

The Portland Historic District possesses **integrity of location** with its intact distinctive street grid, parks, cemetery, railroad tracks, and variety of lot sizes and shapes. These elements demonstrate how Portland began as an independent city and then merged geographically with Louisville and became one of its largest neighborhoods. Moreover, the neighborhood was established as a direct result of its location along the Ohio River and it grew along those banks as it merged with Louisville, first municipally and later geographically. The locational aspect has remained the same with the resources in the district, and the district as a whole, remaining in their historic location. Even the layout of the streets in the district are informed by the earliest years of Portland, something that has not fundamentally changed in nearly 200 years. Because of this, the district retains **integrity of setting**. The elements and resources in the neighborhood demonstrate how Portland was first developed as its own city that grew to the City of Louisville’s first westward expansion. Two major alterations to the setting include the levee/floodwall along the northern portion of the neighborhood and the construction of the interstates. Furthermore, there have been building demolitions because of disinvestment and blight, which has decreased the district’s historic density. However, the district still possesses enough intactness to convey its historic significance as an important part of the development of Louisville.

Design

The expanded Portland Historic District also retains **integrity of design**. The overall design and layout of the district has remained largely unchanged. With its unique grid-like layout that follows the river to the north before adopting the more typical east/west layout in the southern half, the intermittent recreational/communal spaces, major thoroughways that follow the historic thoroughfares and rail lines, the continued use and existence of major rail infrastructure, and mixed-use resources befitting a self-sufficient neighborhood of its size. The district also features several intact blocks of residential dwellings with minimal non-historic intrusions and some of the most architecturally and historically significant resources in the City of Louisville. Additionally, the district retains **integrity of materials**. When evaluating a district’s material character, through the lens of Criterion A with an emphasis on the property’s identity as an economically diverse and evolving neighborhood, the practicality of historic and present materials become important definers of that identity. Some changes have been made to the materials over time, but the new materials are used for practical purpose and effect, just as the original materials were. With the evolving character of this neighborhood and the widespread disinvestment experienced prior to transition, some loss of materials over time is not inconsistent with the significant story that this neighborhood has to tell. Many of the alterations to the district’s buildings, such as enclosed porches, replacement siding, and replacement doors/windows are common in older working-class neighborhoods nationwide. These inexpensive “updates” do not significantly impact integrity if the extant resources retain enough historic features and form to convey their original construction

Portland Historic District (Boundary Increase,
Additional Documentation)

Name of Property

Jefferson County,
Kentucky

County and State

and use. Look to the Historic Integrity Assessment Tool at the end of Section 7 for a more in-depth look at acceptable non-historic material change to Contributing resources.

Workmanship

The workmanship of buildings demonstrates the skills and methodologies from when the buildings were constructed. The workmanship of the contributing resources in the Portland Historic District demonstrates how builders reacted to and followed popular national trends. The buildings are a mixture of frame and brick with similar forms differentiated with stylistic details of the period. There are grand avenues with larger, more elaborate buildings and side streets with smaller, modest buildings. While similar, these smaller homes were generally not “cookie-cutter” they were individually detailed. Furthermore, some of the high-style residential buildings and larger resources, such as schools, still retain exceptional integrity of workmanship. Overall, the district features an impressive mix of architectural styles ranging from impressive high-style houses to more modest middle-class housing, most of which were typically individually detailed.

Feeling and Association

The feeling and association of the expanded Portland Historic District is retained. The resources within the district are largely extant and exhibit the character of the neighborhood’s history. The integrity of location, setting, materials, design, and workmanship allow the extant features of the district to convey a strong sense of a neighborhood that originated around the turn of the 19th century and grew from Louisville’s first neighborhood into one of Louisville’s largest. The Portland Historic District is still clearly associated with its origins and history of development, from the 1820s through the middle of the 20th century. Since the design and setting of the district are intact, visitors can experience the passage of time through the built environment. They can see how Portland was developed and evolved, which also demonstrates the community’s unique identity.

Portland Historic District (Boundary Increase,
Additional Documentation)
Name of Property

Jefferson County,
Kentucky
County and State

9. Major Bibliographical References

Bibliography (Cite the books, articles, and other sources used in preparing this form.)

- 1891 Street Railway Map of Louisville KY*, Unknown origin, found at <https://brokensidewalk.com/2016/abandonment-of-trolleys/>, accessed October 2025
- Andrews, Nathalie Taft. "Portland," in *The Encyclopedia of Louisville*. Lexington: University Press of Kentucky, 2001.
- Brother, Janie-Rice, Rachel Kennedy, Jennifer Ryall and Jay Stottman, *A Survey Update of Butchertown, Phoenix Hill, Downtown Louisville and River Road*. Lexington: Kentucky Archaeological Survey, 2010
- Dodd, Mead & Co. "Map of the city of Louisville, Kentucky.," University of Louisville Libraries Digital Collections, 1903, <https://digital.library.louisville.edu/cdm/compoundobject/collection/maps/id/344/rec/94>
- Flint, J. "Map of the Falls of the Ohio, from actual survey: adapted to the low water of 1819," Library of Congress, 1824, <https://www.loc.gov/resource/g3954l.ct004752/?r=-0.054,0.149,1.164,0.44,0.>
- Gray. "City of Louisville, Kentucky," University of Louisville Libraries Digital Collections, 1875, <https://digital.library.louisville.edu/cdm/singleitem/collection/maps/id/281/rec/81>
- Jones, Elizabeth F. and Mary Jean Kinsman. "Portland Historic District." *Nomination to the National Register of Historic Places*. Copy on file at the Kentucky Heritage Council. Listed 1980.
- Maple, Meredith. "Chickasaw Park." *Nomination to the National Register of Historic Places*. Copy on file at Louisville Metro Government Division of Planning & Design Services. Drafted but not submitted 2012.
- National Register of Historic Places, Lower Market Street Historic District, Jefferson County, Kentucky, National Register #82001561.
- Pease Engineering Company. *New Map of Greater Louisville Kentucky: The Gateway to the South*. Pease Engineering Co. Mackinac Island, MI. 1937.
- Poe, Joshua. "Redlining Louisville: Racial Capitalism and Real Estate," LOJIC, 2017, <https://www.lojic.org/redlining-louisville-2017>

Portland Historic District (Boundary Increase,
Additional Documentation)

Name of Property

Jefferson County,
Kentucky
County and State

Portland Now Inc. "About Portland," Electronic document,
<https://www.portlandlouisville.com/#historic-portland>, accessed October 2025.

Rothstein, Richard. *The Color of Law: A Forgotten History of How Our Government Segregated America*. Liveright Publishing Corporation, New York, 2017.

The Standard Printing Company, *Flood Map of Louisville, KY. Crest of Flood January 27, 1937*. Standard Printing Company, Louisville, KY. 1937.

Stottman, Michael Jay. *The Making and Remaking of Portland: The Archaeology of Identity and Landscape at the Portland Wharf, Louisville, Kentucky*. Lexington: Dissertation for University of Kentucky, 2016.

Turner, Rebecca H. and Cali Addington, *Historic Context of the Interurban Railroad in Jefferson County, Kentucky*. AECOM, Louisville, KY, 2021.

United States Geological Survey (USGS). "New Albany quadrangle," USGS Historical Topographic Map Explorer, 1960, <https://livingatlas.arcgis.com/topoexplorer/index.html>.

Watrous, Gary B. *Louisville Survey West Final Report*. Louisville: Preservation Alliance of Louisville & Jefferson County, Inc., 1977

Weeter, Joanne. *Local Landmark Designation Report: Carnegie Libraries of Louisville*. Copy on file at Louisville Metro Government Division of Planning & Design Services, 2001

White, W. Lee. "New Map of Louisville Ky," University of Louisville Libraries Digital Collections, 1856,
<https://digital.library.louisville.edu/cdm/singleitem/collection/maps/id/287/rec/74>

Previous documentation on file (NPS):

- ☐ preliminary determination of individual listing (36 CFR 67) has been requested
- ☐ previously listed in the National Register
- ☐ previously determined eligible by the National Register
- ☐ designated a National Historic Landmark
- ☐ recorded by Historic American Buildings Survey # _____
- ☐ recorded by Historic American Engineering Record # _____
- ☐ recorded by Historic American Landscape Survey # _____

Primary location of additional data:

- ☐ State Historic Preservation Office
- ☐ Other State agency

Portland Historic District (Boundary Increase,
Additional Documentation)

Jefferson County,
Kentucky
County and State

Name of Property

- ☐ Federal agency
☐ Local government
☐ University
☐ Other

Name of repository: _____

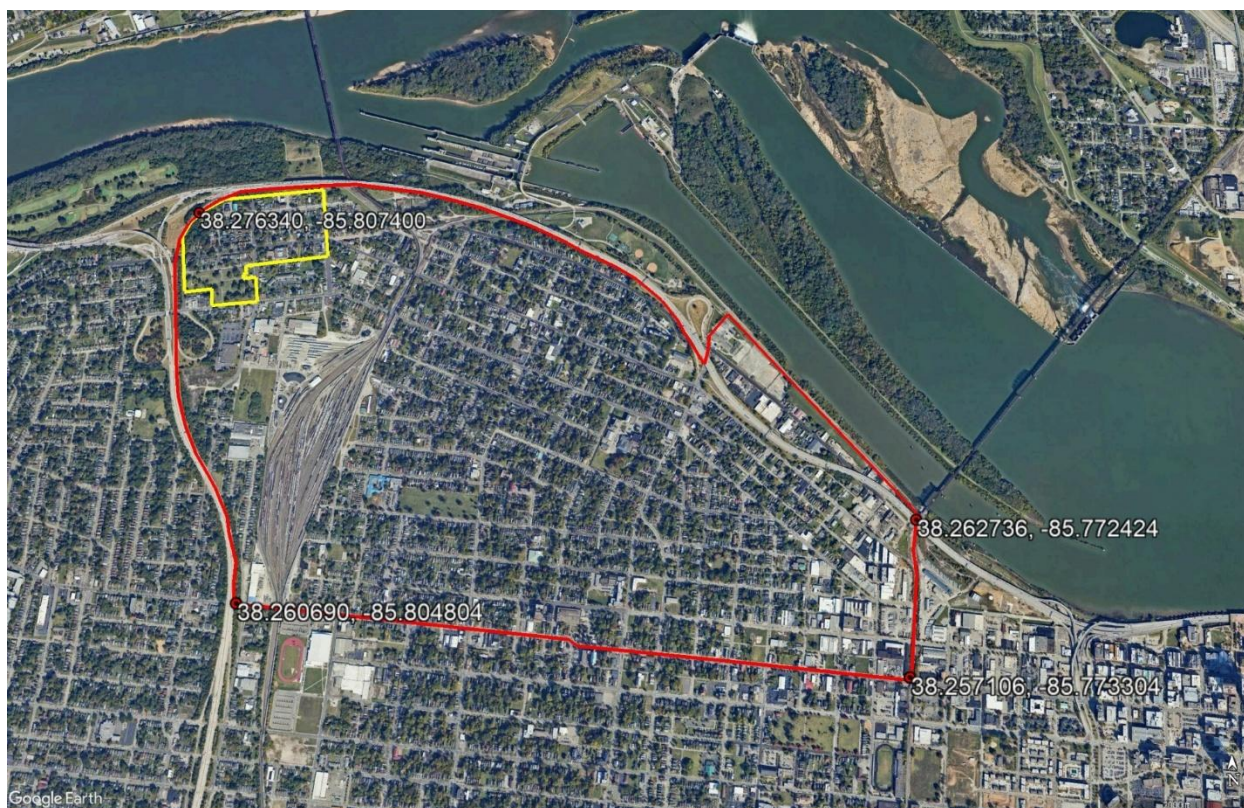
Historic Resources Survey Number (if assigned): available from SHPO

10. Geographical Data

Acreage of Property 1,188 acres

Latitude/Longitude Coordinates

- | | |
|------------------------|-----------------------|
| 1. Latitude: 38.276340 | Longitude: -85.807400 |
| 2. Latitude: 38.262736 | Longitude: -85.772424 |
| 3. Latitude: 38.257106 | Longitude: -85.773304 |
| 4. Latitude: 38.260690 | Longitude: -85.804804 |



Portland Historic District (Boundary Increase,
Additional Documentation)

Name of Property

Jefferson County,
Kentucky
County and State

Verbal Boundary Description

Beginning at the north corner of the intersection of the K&ITRR Bridge and I-64, then proceeding northwest along the river to the eastern boundary of the 22nd Street off ramp, then continuing south to the western point where the I-64 overpass crosses over 22nd Street, then west along the southern boundary of I-64 along the ramp of I-264, then continuing south along the eastern boundary of I-264 to the point where it passes over Market Street, then east along the northern boundary of Market Street to the northwestern corner of the point where the rail line overpasses Market Street, then north along the western boundary of the rail line to the point of the beginning.

Boundary Justification

The expanded Portland Historic District boundaries includes the entirety of the intact historic Portland neighborhood between I-264 and the rail line between 13th and 15th Streets that retains integrity. The only deviation from the actual boundaries of the Portland neighborhood include the omission of eight blocks on the east end that have been heavily altered and demolished since the Period of Significance, and the sliver on the west side of I-264 that, after the bisection of the neighborhood by the interstate, began to associate more with Shawnee, and thus is included in the boundaries of the Shawnee Neighborhood Historic District. This reflects the boundaries of the earliest areas annexed by the City of Louisville during its early growth and expansion.

11. Form Prepared By

name/title: Wes Cunningham, MA
organization: Pinion Advisors
street & number: 4133 La Crosse Ave.
city or town: Cincinnati state: Ohio zip code: 45227
e-mail: WCunningham@PinionAdvisors.com
telephone: 502-807-0575
date: August 10, 2023

name/title: Cooper Shields, MS
organization: Architectural Historian
street & number: 895 N 6th St.
city or town: Columbus state: Ohio zip code: 43201
e-mail: cooper@shields.ws
telephone: 319-389-9306

name/title: Abby Marshall MS
organization: Architectural Historian
street & number: 895 N 6th St.
city or town: Columbus state: Ohio zip code: 43201
e-mail: abby_marshall@outlook.com

Portland Historic District (Boundary Increase,
Additional Documentation)

Name of Property

telephone: 260-229-4200

Jefferson County,
Kentucky
County and State

name/title: Savannah Darr

organization: Historic Preservation Officer, Office of Planning, Louisville Metro
Government

street & number: 444 S. Fifth Street, Suite 300

city or town: Louisville state: Kentucky zip code: 40202

e-mail: Savannah.Darr@louisvilleky.gov

telephone: 502-574-5705

Additional Documentation

Photographs

Photo Log

Name of Property: Portland Historic District (Boundary Increase, Additional Documentation)

City or Vicinity: Louisville

County: Jefferson County

State: Kentucky

Photographer: Wes Cunningham & Michael Langmyer

Date Photographed: 2019-2020

- 1 of 30: House at 316 N. 23rd St, facing west.
- 2 of 30: Building at 1600 W. Main St., facing southwest
- 3 of 30: Building at 1700 Rowan St. facing southwest
- 4 of 30: House at 1822 Duncan, facing south
- 5 of 30: Houses on the 2100 block of W. Market, facing north
- 6 of 30: House at 2124 Main St., facing south
- 7 of 30: House at 3229 Rudd, facing northeast
- 8 of 30: Boone Square Park, facing northeast
- 9 of 30: Shotgun houses on 29th St, facing southeast
- 10 of 30: Bungalows on 29th St., facing southwest
- 11 of 30: National Historic Landmark Marine Hospital, facing northeast
- 12 of 30: National Register-listed Roosevelt School, facing west
- 13 of 30: Building at 344 N. 26th St, facing west
- 14 of 30: View of Youngstown Rail Yard from 30th St, facing north
- 15 of 30: Northeast corner of Market and 19th, facing northeast
- 16 of 30: Southeast corner of Rowan and 22nd Streets, facing southwest.
- 17 of 30: Southwest corner of Main and Dr. W.J. Hodge Streets, facing southwest
- 18 of 30: Portland Library, facing northwest
- 19 of 30: Bible Community Fellowship at 3213 Portland Ave, facing northeast
- 20 of 30: Mix of high-style houses on Portland Ave, facing southwest
- 21 of 30: Corner store at Bank and 29th Streets, facing northeast
- 22 of 30: Commercial buildings at the corner of Portland and 26th Streets, facing west
- 23 of 30: Representative streetscape, facing south
- 24 of 30: Representative streetscape showing residences and social hall, facing east

Portland Historic District (Boundary Increase,
Additional Documentation)

Name of Property

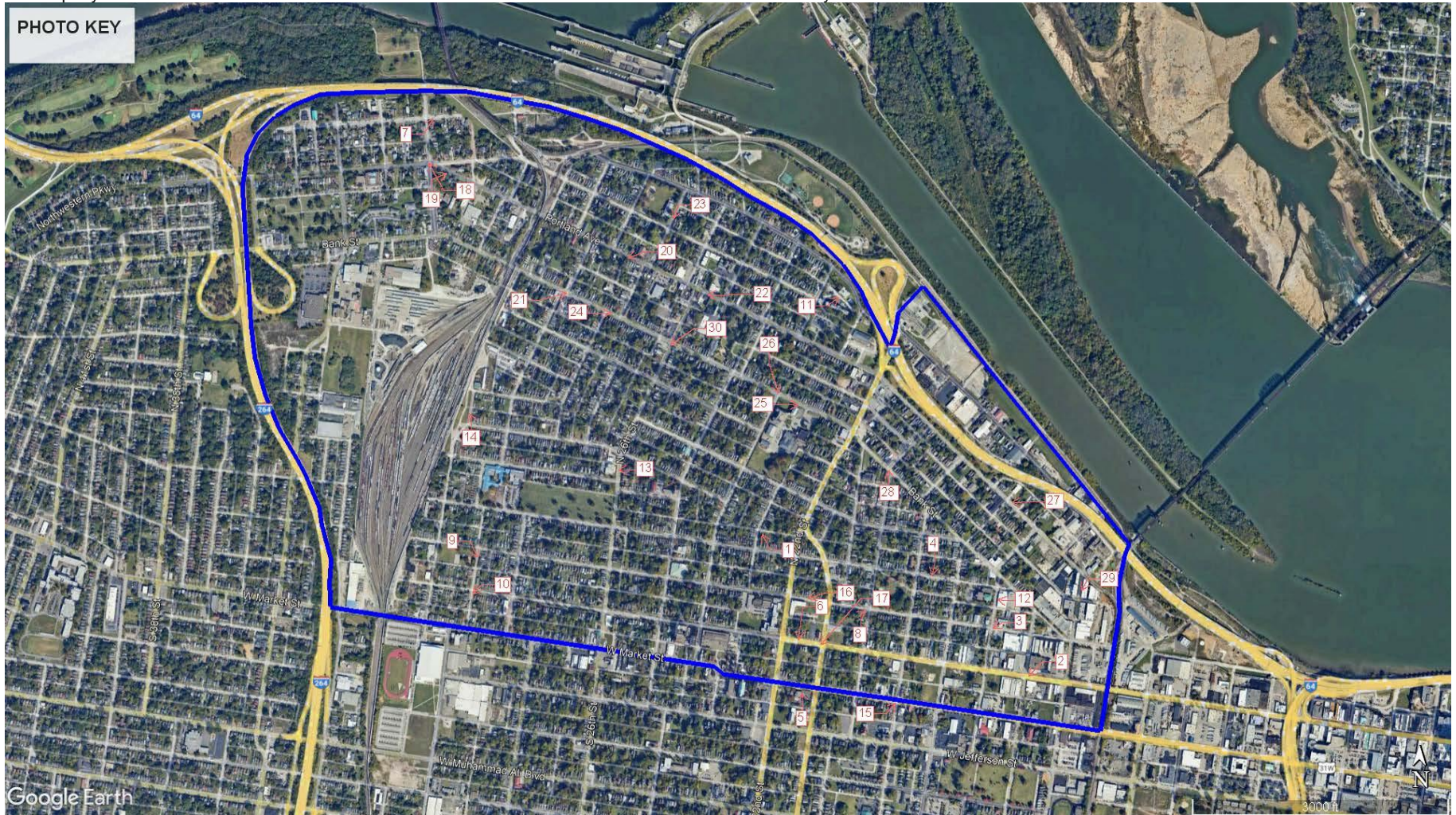
Jefferson County,
Kentucky
County and State

- 25 of 30: Representative streetscape, facing east
- 26 of 30: Church at 2214 Bank St, facing southeast
- 27 of 30: Building at 1800 Portland Ave, facing west
- 28 of 30: Building at 2001 Bank St, facing north
- 29 of 30: Representative industrial streetscape, facing southwest
- 30 of 30: Church at 452 26th St, facing west

Portland Historic District (Boundary Increase,
Additional Documentation)






Name of Property

Jefferson County,
Kentucky
County and State





Portland Historic District
Jefferson County, Kentucky District Sketch Map

 New District Boundary	 C	 IL
 Old District Boundary	 NC	

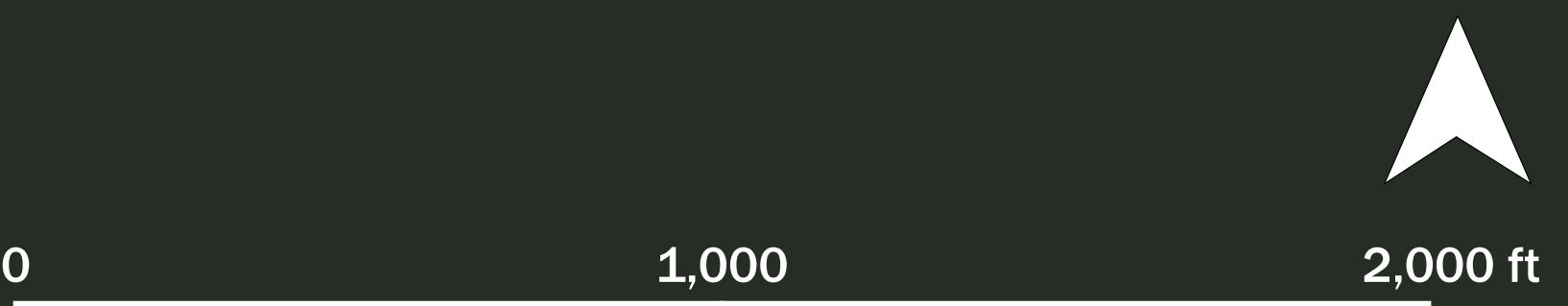


PHOTO KEY

